

NOTICE!!

These documents have been scanned!

Do not place un-scanned documents beneath this notice!

Do not remove this notice from this file!

GPO Jacket No. 560-102
Print Order 61540
Rise Business Services, LLC
Job=AZ15 5/20/2019



Box Number= AZ15066



Claim Begin-End: AMC401292-AMC401293

1 Initial Receipt



AZ15066-13

AMC400499-AMC401587

United States Department of the Interior
Bureau of Land Management
 LANDS/RECREATION & PLANNING
 ONE N CENTRAL AVE
 PHOENIX, AZ 85004 -2203
 Phone:

Receipt

No:

2158601

Transaction #: 2227791		ENTERED INTO COMPUTER
Date of Transaction: 06/23/2010		
CUSTOMER:	TED & SHEILA BIGELOW PO BOX 370 DEWEY, AZ 86327-0370 US	JUL 09 2010 JB

LINE #	QTY	DESCRIPTION	REMARKS	UNIT PRICE	TOTAL
1	2.00	LOCATABLE MINERALS / MINING CLAIMS- NEW, UNADJUD, ONE OR MORE AUTH NOS / NEW MINING CLAIM PROCESSING FEE \$15 CASES: AMC401292/\$15.00, AMC401293/\$15.00		- n/a -	30.00
2	2.00	LOCATABLE MINERALS / MINING CLAIMS- NEW, UNADJUD, ONE OR MORE AUTH NOS / NEW MINING CLAIM LOCATION FEE \$34 CASES: AMC401292/\$34.00, AMC401293/\$34.00		- n/a -	68.00
3	2.00	LOCATABLE MINERALS / MINING CLAIMS- NEW, UNADJUD, ONE OR MORE AUTH NOS / NEW MINING CLAIM MAINT FEE \$140 CASES: AMC401292/\$140.00, AMC401293/\$140.00		- n/a -	280.00
TOTAL:					\$378.00

PAYMENT INFORMATION			
NOTE: Items will appear on credit card statement as "Bureau of Land Mgmt CO".			
1	AMOUNT:	378.00	POSTMARKED: N/A
	TYPE:	CREDIT CARD	RECEIVED: 06/23/2010
	NAME:	BIGELOW, TED & SHEILA PO BOX 370 DEWEY AZ 86327-0370 US	
	CARD NO:	XXXXXXXXXXXX2231	AUTH CODE: 420626
	NAME ON CARD:	BIGELOW/SHEILA	
	EXPIRES:	04/2011	
	SIGNATURE:		

REMARKS

This receipt was generated by the automated BLM Collections and Billing System and is a paper representation of a portion of the official electronic record contained therein.

NOTICE!!

These documents have been scanned!

Do not place un-scanned documents beneath this notice!

Do not remove this notice from this file!

GPO Jacket No. 560-102
Print Order 61540
Rise Business Services, LLC
Job=AZ15 5/20/2019




Box Number= AZ15066



Claim Begin-End: AMC401292-AMC401293

2 Correspondence



AZ15066-13

AMC400499-AMC401587



United States Department of the Interior



BUREAU OF LAND MANAGEMENT
Arizona State Office
One North Central Avenue, Suite 800
Phoenix, Arizona 85004-4427
www.blm.gov/az/

NOV 2 6 2018

In Reply Refer To:
3830 (9200) RM
AMC395805, AMC401292, AMC416165

CERTIFIED MAIL - RETURN RECEIPT REQUESTED No. 9214 8901 9403 8375 5120 63

DECISION

SHEILA BIGELOW : This decision affects those claims
PO BOX 1887 : shown in the block below.
PORT ANGELES, WA 98362-0282 :

AMC395808, AMC395809, AMC401292, AMC416166
GOLDEN DRAGON #3, GOLDEN DRAGON #4, GOLDEN DRAGON, GOLD FINGER #2

MINING CLAIMS DECLARED FORFEITED

The mining claims listed above have been declared forfeited as of September 1, 2018, for failure to timely file the required maintenance fee payment or small miner's maintenance fee waiver (waiver).

Claimants are required to pay an annual non-refundable maintenance fee of \$155 per 20 acres or portion thereof, or submit a waiver, on or before September 1 of each year. These requirements were established by 30 U.S.C. 28f-1, as amended, and 43 CFR 3834 and 3835.

Our records do not show receipt of a maintenance fee payment or small miner waiver filed on or before the due date. Therefore, the claims listed above are forfeited.

Reclamation Requirements

This decision does not relieve you of the liability for reclamation of all areas disturbed by your activities on lands covered by the subject mining claim(s) and/or site(s). After you complete the reclamation, you must notify the authorized officer of the appropriate surface managing agency so that the authorized officer may conduct a final site inspection and determine whether you may be released from liability. If you fail to reclaim the land to the satisfaction of the authorized

2

officer, the surface management agency may cite you for noncompliance under its surface management regulations. For land administered by the Bureau of Land Management (BLM), if you fail to reclaim the land to the satisfaction of the authorized officer as required in 43 CFR Subpart 3809, the BLM will issue an order of noncompliance under 43 CFR 3809.601(a). If you fail to comply with the non-compliance order, BLM may take further action under 43 CFR 3809.604. Failure to conduct reclamation is a prohibited act that may subject you to criminal penalties. See 43 CFR 3809.605(h) and 43 CFR 3809.700.

Appeal Procedures

This decision may be appealed to the Interior Board of Land Appeals, Office of the Secretary, in accordance with the regulations contained in 43 CFR, Part 4, and the enclosed Form 1842-1. If an appeal is taken, your notice of appeal must be filed in this office (at the above address) within 30 days from receipt of this decision. The appellant has the burden of showing that the decision appealed from is in error.

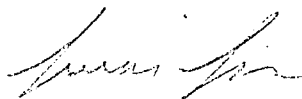
If you wish to file a petition pursuant to regulation 43 CFR 4.21 (58 FR 4939, January 19, 1993) for a stay of the effectiveness of this decision during the time that your appeal is being reviewed by the Board, the petition for a stay must accompany your notice of appeal. A petition for a stay is required to show sufficient justification based on the standards listed below. Copies of the notice of appeal and petition for a stay must also be submitted to each party named in this decision and to the Interior Board of Land Appeals and to the appropriate Office of the Solicitor (see 43 CFR 4.413) at the same time the original documents are filed with this office. If you request a stay, you have the burden of proof to demonstrate that a stay should be granted.

Standards for Obtaining a Stay

Except as otherwise provided by law or other pertinent regulation, a petition for a stay of a decision pending appeal shall show sufficient justification based on the following standards:

- (1) The relative harm to the parties if the stay is granted or denied.
- (2) The likelihood of the appellant's success on the merits.
- (3) The likelihood of immediate and irreparable harm if the stay is not granted, and
- (4) Whether the public interest favors granting the stay.

Please include your AMC serial number(s) on all correspondence. If additional information is required, please call RéAnn Myers at 602-417-9413.



Lucas Lucero
Deputy State Director
Lands, Minerals, and Energy Division

Enclosure



Date Produced: 12/31/2018

ConnectSuite Inc.:

The following is the delivery information for Certified Mail™/RRE item number 9214 8901 9403 8375 5120 63. Our records indicate that this item was delivered on 12/27/2018 at 01:46 p.m. in PORT ANGELES, WA 98362. The scanned image of the recipient information is provided below.

Signature of Recipient :

Sheila Bigelow
Sheila Bigelow

Address of Recipient :

PO Box 1887

Thank you for selecting the Postal Service for your mailing needs. If you require additional assistance, please contact your local post office or Postal Service representative.

Sincerely,
United States Postal Service

The customer reference number shown below is not validated or endorsed by the United States Postal Service. It is solely for customer use.

Customer Reference Number: C1098046.6314841



United States Department of the Interior



BUREAU OF LAND MANAGEMENT
Arizona State Office
One North Central Avenue, Suite 800
Phoenix, Arizona 85004-4427
www.blm.gov/az/

NOV 28 2018

In Reply Refer To:

3830 (9200) RM

AMC395805, AMC401292, AMC406036, AMC413789, AMC416165

CERTIFIED MAIL - RETURN RECEIPT REQUESTED No. 9214 8901 9403 8375 5120 56

DECISION

TED BIGELOW : This decision affects those claims
PO BOX 1887 : shown in the block below.
PORT ANGELES, WA 98362-0282 :

AMC395808, AMC395809, AMC401292, AMC406037, AMC413789, AMC416166
GOLDEN DRAGON #3, GOLDEN DRAGON #4, GOLDEN DRAGON, D.G. #1, LOST PICK
#5, GOLD FINGER #2

MINING CLAIMS DECLARED FORFEITED

The mining claims listed above have been declared forfeited as of September 1, 2018, for failure to timely file the required maintenance fee payment or small miner's maintenance fee waiver (waiver).

Claimants are required to pay an annual non-refundable maintenance fee of \$155 per 20 acres or portion thereof, or submit a waiver, on or before September 1 of each year. These requirements were established by 30 U.S.C. 28f-1, as amended, and 43 CFR 3834 and 3835.

Our records do not show receipt of a maintenance fee payment or small miner waiver filed on or before the due date. Therefore, the claims listed above are forfeited.

Reclamation Requirements

This decision does not relieve you of the liability for reclamation of all areas disturbed by your activities on lands covered by the subject mining claim(s) and/or site(s). After you complete the reclamation, you must notify the authorized officer of the appropriate surface managing agency so that the authorized officer may conduct a final site inspection and determine whether you may

be released from liability. If you fail to reclaim the land to the satisfaction of the authorized officer, the surface management agency may cite you for noncompliance under its surface management regulations. For land administered by the Bureau of Land Management (BLM), if you fail to reclaim the land to the satisfaction of the authorized officer as required in 43 CFR Subpart 3809, the BLM will issue an order of noncompliance under 43 CFR 3809.601(a). If you fail to comply with the non-compliance order, BLM may take further action under 43 CFR 3809.604. Failure to conduct reclamation is a prohibited act that may subject you to criminal penalties. See 43 CFR 3809.605(h) and 43 CFR 3809.700.

Appeal Procedures

This decision may be appealed to the Interior Board of Land Appeals, Office of the Secretary, in accordance with the regulations contained in 43 CFR, Part 4, and the enclosed Form 1842-1. If an appeal is taken, your notice of appeal must be filed in this office (at the above address) within 30 days from receipt of this decision. The appellant has the burden of showing that the decision appealed from is in error.


If you wish to file a petition pursuant to regulation 43 CFR 4.21 (58 FR 4939, January 19, 1993) for a stay of the effectiveness of this decision during the time that your appeal is being reviewed by the Board, the petition for a stay must accompany your notice of appeal. A petition for a stay is required to show sufficient justification based on the standards listed below. Copies of the notice of appeal and petition for a stay **must** also be submitted to each party named in this decision and to the Interior Board of Land Appeals and to the appropriate Office of the Solicitor (see 43 CFR 4.413) at the same time the original documents are filed with this office. If you request a stay, you have the burden of proof to demonstrate that a stay should be granted.

Standards for Obtaining a Stay

Except as otherwise provided by law or other pertinent regulation, a petition for a stay of a decision pending appeal shall show sufficient justification based on the following standards:

- (1) The relative harm to the parties if the stay is granted or denied,
- (2) The likelihood of the appellant's success on the merits,
- (3) The likelihood of immediate and irreparable harm if the stay is not granted, and
- (4) Whether the public interest favors granting the stay.

Please include your AMC serial number(s) on all correspondence. If additional information is required, please call RéAnn Myers at 602-417-9413.



Lucas Lucero
Deputy State Director
Lands, Minerals and Energy Division

Enclosure



Date Produced: 12/31/2018

ConnectSuite Inc.:

The following is the delivery information for Certified Mail™/RRE item number 9214 8901 9403 8375 5120 56. Our records indicate that this item was delivered on 12/27/2018 at 01:46 p.m. in PORT ANGELES, WA 98362. The scanned image of the recipient information is provided below.

Signature of Recipient :

Sheila Bigelow
Sheila Bigelow

Address of Recipient :

PO Box 1887

Thank you for selecting the Postal Service for your mailing needs. If you require additional assistance, please contact your local post office or Postal Service representative.

Sincerely,
United States Postal Service

The customer reference number shown below is not validated or endorsed by the United States Postal Service. It is solely for customer use.

Customer Reference Number: C1098046.6314840



United States Department of the Interior



BUREAU OF LAND MANAGEMENT
Arizona State Office
One North Central Avenue, Suite 800
Phoenix, Arizona 85004-4427
www.blm.gov/az/

NOV 28 2018

In Reply Refer To:

3830 (9200) RM

AMC395805, AMC401292

CERTIFIED MAIL - RETURN RECEIPT REQUESTED No. 9214 8901 9403 8375 5120 49

DECISION

ERIN AND MEGAN BIGELOW
PO BOX 138
WITTMANN, AZ 85361-0138

:
:
:

This decision affects those claims
shown in the block below.

AMC395808, AMC395809, AMC401292
GOLDEN DRAGON #3, GOLDEN DRAGON #4, GOLDEN DRAGON

MINING CLAIMS DECLARED FORFEITED

The mining claims listed above have been declared forfeited as of September 1, 2018, for failure to timely file the required maintenance fee payment or small miner's maintenance fee waiver (waiver).

Claimants are required to pay an annual non-refundable maintenance fee of \$155 per 20 acres or portion thereof, or submit a waiver, on or before September 1 of each year. These requirements were established by 30 U.S.C. 28f-1, as amended, and 43 CFR 3834 and 3835.

Our records do not show receipt of a maintenance fee payment or small miner waiver filed on or before the due date. Therefore, the claims listed above are forfeited.

Reclamation Requirements

This decision does not relieve you of the liability for reclamation of all areas disturbed by your activities on lands covered by the subject mining claim(s) and/or site(s). After you complete the reclamation, you must notify the authorized officer of the appropriate surface managing agency so that the authorized officer may conduct a final site inspection and determine whether you may be released from liability. If you fail to reclaim the land to the satisfaction of the authorized

POOR QUALITY

The following pages are scanned at the best possible quality setting. The original pages are of poor quality and this is the best possible reproduction.

officer, the surface management agency may cite you for noncompliance under its surface management regulations. For land administered by the Bureau of Land Management (BLM), if you fail to reclaim the land to the satisfaction of the authorized officer as required in 43 CFR Subpart 3809, the BLM will issue an order of noncompliance under 43 CFR 3809.601(a). If you fail to comply with the non-compliance order, BLM may take further action under 43 CFR 3809.604. Failure to conduct reclamation is a prohibited act that may subject you to criminal penalties. See 43 CFR 3809.605(h) and 43 CFR 3809.700.

Appeal Procedures

This decision may be appealed to the Interior Board of Land Appeals, Office of the Secretary, in accordance with the regulations contained in 43 CFR, Part 4, and the enclosed Form 1842-1. If an appeal is taken, your notice of appeal must be filed in this office (at the above address) within 30 days from receipt of this decision. The appellant has the burden of showing that the decision appealed from is in error.


If you wish to file a petition pursuant to regulation 43 CFR 4.21 (58 FR 4939, January 19, 1993) for a stay of the effectiveness of this decision during the time that your appeal is being reviewed by the Board, the petition for a stay must accompany your notice of appeal. A petition for a stay is required to show sufficient justification based on the standards listed below. Copies of the notice of appeal and petition for a stay must also be submitted to each party named in this decision and to the Interior Board of Land Appeals and to the appropriate Office of the Solicitor (see 43 CFR 4.413) at the same time the original documents are filed with this office. If you request a stay, you have the burden of proof to demonstrate that a stay should be granted.

Standards for Obtaining a Stay

Except as otherwise provided by law or other pertinent regulation, a petition for a stay of a decision pending appeal shall show sufficient justification based on the following standards:

- (1) The relative harm to the parties if the stay is granted or denied,
- (2) The likelihood of the appellant's success on the merits,
- (3) The likelihood of immediate and irreparable harm if the stay is not granted, and
- (4) Whether the public interest favors granting the stay.

Please include your AMC serial number(s) on all correspondence. If additional information is required, please call RéAnn Myers at 602-417-9413.



Lucas Lucero
Deputy State Director
Lands, Minerals, and Energy Division

Enclosure

9200: AMC-4

305 RM
2129Z

CERTIFIED MAIL

USPS CERTIFIED MAIL

US Department of the Interior
Bureau of Land Management
1 N Central Ave Ste 800
Phoenix, AZ 85004



RECEIVED
BLM AZ STATE OFFICE
2010 DEC - 7 P 2:49
PHOENIX, ARIZONA

FIRST NOT
DELIVERED

NIXEE 330 2700 12/04/10

RETURN TO SENDER
NOT DELIVERABLE AS ADDRESSED
UNABLE TO FORWARD

ERIN AND MEGAN BIGELOW
PO BOX 138
WITTMANN AZ 85361-0138

EC: 85004442700 *0014-07635-30-00

85361-0138-0001



United States Department of the Interior

BUREAU OF LAND MANAGEMENT

Arizona State Office

One North Central Avenue, Suite 800

Phoenix, Arizona 85004-4427

www.blm.gov/az/

NOV 28 2018



In Reply Refer To:

3830 (9200) RM

AMC395805, AMC401292

CERTIFIED MAIL - RETURN RECEIPT REQUESTED No. 9214 8901 9403 8375 5120 18

DECISION

JOAN BERNIER
5662 VINEVALE CIR
LA PALMA, CA 90623-2114

:
:
:

This decision affects those claims
shown in the block below.

AMC395808, AMC395809, AMC401292
GOLDEN DRAGON #3, GOLDEN DRAGON #4, GOLDEN DRAGON

MINING CLAIMS DECLARED FORFEITED

The mining claims listed above have been declared forfeited as of September 1, 2018, for failure to timely file the required maintenance fee payment or small miner's maintenance fee waiver (waiver).

Claimants are required to pay an annual non-refundable maintenance fee of \$155 per 20 acres or portion thereof, or submit a waiver, on or before September 1 of each year. These requirements were established by 30 U.S.C. 28f-1, as amended, and 43 CFR 3834 and 3835.

Our records do not show receipt of a maintenance fee payment or small miner waiver filed on or before the due date. Therefore, the claims listed above are forfeited.

Reclamation Requirements

This decision does not relieve you of the liability for reclamation of all areas disturbed by your activities on lands covered by the subject mining claim(s) and/or site(s). After you complete the reclamation, you must notify the authorized officer of the appropriate surface managing agency so that the authorized officer may conduct a final site inspection and determine whether you may be released from liability. If you fail to reclaim the land to the satisfaction of the authorized

officer, the surface management agency may cite you for noncompliance under its surface management regulations. For land administered by the Bureau of Land Management (BLM), if you fail to reclaim the land to the satisfaction of the authorized officer as required in 43 CFR Subpart 3809, the BLM will issue an order of noncompliance under 43 CFR 3809.601(a). If you fail to comply with the non-compliance order, BLM may take further action under 43 CFR 3809.604. Failure to conduct reclamation is a prohibited act that may subject you to criminal penalties. See 43 CFR 3809.605(h) and 43 CFR 3809.700.

Appeal Procedures

This decision may be appealed to the Interior Board of Land Appeals, Office of the Secretary, in accordance with the regulations contained in 43 CFR, Part 4, and the enclosed Form 1842-1. If an appeal is taken, your notice of appeal must be filed in this office (at the above address) within 30 days from receipt of this decision. The appellant has the burden of showing that the decision appealed from is in error.

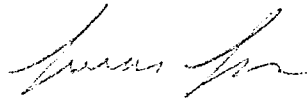
If you wish to file a petition pursuant to regulation 43 CFR 4.21 (58 FR 4939, January 19, 1993) for a stay of the effectiveness of this decision during the time that your appeal is being reviewed by the Board, the petition for a stay must accompany your notice of appeal. A petition for a stay is required to show sufficient justification based on the standards listed below. Copies of the notice of appeal and petition for a stay must also be submitted to each party named in this decision and to the Interior Board of Land Appeals and to the appropriate Office of the Solicitor (see 43 CFR 4.413) at the same time the original documents are filed with this office. If you request a stay, you have the burden of proof to demonstrate that a stay should be granted.

Standards for Obtaining a Stay

Except as otherwise provided by law or other pertinent regulation, a petition for a stay of a decision pending appeal shall show sufficient justification based on the following standards:

- (1) The relative harm to the parties if the stay is granted or denied.
- (2) The likelihood of the appellant's success on the merits.
- (3) The likelihood of immediate and irreparable harm if the stay is not granted, and
- (4) Whether the public interest favors granting the stay.

Please include your AMC serial number(s) on all correspondence. If additional information is required, please call RéAnn Myers at 602-417-9413.



Lucas Lucero
Deputy State Director
Lands, Minerals, and Energy Division

Enclosure



Date Produced: 12/10/2018

ConnectSuite Inc.:

The following is the delivery information for Certified Mail™/RRE item number 9214 8901 9403 8375 5120 18. Our records indicate that this item was delivered on 12/03/2018 at 04:06 p.m. in LA PALMA, CA 90623. The scanned image of the recipient information is provided below.

Signature of Recipient :

A handwritten signature in black ink, appearing to be "J. [unclear]".

Address of Recipient :

A redacted address, represented by a single horizontal line.

Thank you for selecting the Postal Service for your mailing needs. If you require additional assistance, please contact your local post office or Postal Service representative.

Sincerely,
United States Postal Service

The customer reference number shown below is not validated or endorsed by the United States Postal Service. It is solely for customer use.

Customer Reference Number: C1098046.6314836



United States Department of the Interior



BUREAU OF LAND MANAGEMENT
Arizona State Office
One North Central Avenue, Suite 800
Phoenix, Arizona 85004-4427
www.blm.gov/az/

NOV 28 2018

In Reply Refer To:
3830 (9200) RM
AMC395805, AMC401292, AMC416165

CERTIFIED MAIL - RETURN RECEIPT REQUESTED No. 9214 8901 9403 8375 5120 32

DECISION

CAMERON BIGELOW : This decision affects those claims
PO BOX 138 : shown in the block below.
WITTMANN, AZ 85361-0138 :

AMC395808, AMC395809, AMC401292, AMC416166
GOLDEN DRAGON #3, GOLDEN DRAGON #4, GOLDEN DRAGON, GOLD FINGER #2

MINING CLAIMS DECLARED FORFEITED

The mining claims listed above have been declared forfeited as of September 1, 2018, for failure to timely file the required maintenance fee payment or small miner's maintenance fee waiver (waiver).

Claimants are required to pay an annual non-refundable maintenance fee of \$155 per 20 acres or portion thereof, or submit a waiver, on or before September 1 of each year. These requirements were established by 30 U.S.C. 28f-1, as amended, and 43 CFR 3834 and 3835.

Our records do not show receipt of a maintenance fee payment or small miner waiver filed on or before the due date. Therefore, the claims listed above are forfeited.

Reclamation Requirements

This decision does not relieve you of the liability for reclamation of all areas disturbed by your activities on lands covered by the subject mining claim(s) and/or site(s). After you complete the reclamation, you must notify the authorized officer of the appropriate surface managing agency so that the authorized officer may conduct a final site inspection and determine whether you may be released from liability. If you fail to reclaim the land to the satisfaction of the authorized

officer, the surface management agency may cite you for noncompliance under its surface management regulations. For land administered by the Bureau of Land Management (BLM), if you fail to reclaim the land to the satisfaction of the authorized officer as required in 43 CFR Subpart 3809, the BLM will issue an order of noncompliance under 43 CFR 3809.601(a). If you fail to comply with the non-compliance order, BLM may take further action under 43 CFR 3809.604. Failure to conduct reclamation is a prohibited act that may subject you to criminal penalties. See 43 CFR 3809.605(h) and 43 CFR 3809.700.

Appeal Procedures

This decision may be appealed to the Interior Board of Land Appeals, Office of the Secretary, in accordance with the regulations contained in 43 CFR, Part 4, and the enclosed Form 1842-1. If an appeal is taken, your notice of appeal must be filed in this office (at the above address) within 30 days from receipt of this decision. The appellant has the burden of showing that the decision appealed from is in error.

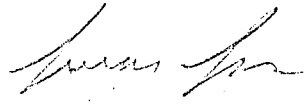
If you wish to file a petition pursuant to regulation 43 CFR 4.21 (58 FR 4939, January 19, 1993) for a stay of the effectiveness of this decision during the time that your appeal is being reviewed by the Board, the petition for a stay must accompany your notice of appeal. A petition for a stay is required to show sufficient justification based on the standards listed below. Copies of the notice of appeal and petition for a stay must also be submitted to each party named in this decision and to the Interior Board of Land Appeals and to the appropriate Office of the Solicitor (see 43 CFR 4.413) at the same time the original documents are filed with this office. If you request a stay, you have the burden of proof to demonstrate that a stay should be granted.

Standards for Obtaining a Stay

Except as otherwise provided by law or other pertinent regulation, a petition for a stay of a decision pending appeal shall show sufficient justification based on the following standards:

- (1) The relative harm to the parties if the stay is granted or denied.
- (2) The likelihood of the appellant's success on the merits,
- (3) The likelihood of immediate and irreparable harm if the stay is not granted, and
- (4) Whether the public interest favors granting the stay.

Please include your AMC serial number(s) on all correspondence. If additional information is required, please call RéAnn Myers at 602-417-9413.



Lucas Lucero
Deputy State Director
Lands, Minerals, and Energy Division

Enclosure



Date Produced: 12/10/2018

ConnectSuite Inc.:

The following is the delivery information for Certified Mail™/RRE item number 9214 8901 9403 8375 5120 32. Our records indicate that this item was delivered on 12/04/2018 at 12:51 p.m. in PHOENIX, AZ 85004. The scanned image of the recipient information is provided below.

Signature of Recipient :

www.usps.com/recovery

Delivery Section	
Signature	<i>Rita L. Hunter</i>
Printed Name	<i>Rita L Hunter</i> ^{<i>o/o Bureau of</i>} _{<i>Land Management</i>}

Address of Recipient :

Delivery Address	<i>1 N CENTRAL STE 5100</i>
------------------	-----------------------------

Thank you for selecting the Postal Service for your mailing needs. If you require additional assistance, please contact your local post office or Postal Service representative.

Sincerely,
United States Postal Service

The customer reference number shown below is not validated or endorsed by the United States Postal Service. It is solely for customer use.

Customer Reference Number: C1098046.6314838

9200 AM 395805 : RM
401292
41065

CERTIFIED MAIL


USPS CERTIFIED MAIL

US Department of the Interior
Bureau of Land Management
1 N Central Ave Ste 800
Phoenix, AZ 85004

- Undeliverable as Addressed
- Moved at New Address
- Unclaimed

- Refused
- Attempted, Not Known
- No Such Street
- No Such Number

CAMERON BIGELOW
PO BOX 138
WITTMANN AZ 85361-0138



0014 8004 0400 0075 5400 00

FIRST NOTICE FEB 6 2018

REXTE 850 DE 1 8601/07/18

RETURN TO SENDER
UNCLAIMED
UNABLE TO FORWARD

0506140106 0001
0000444444

0014 8004 0400 0075 5400 00

PHOENIX, ARIZONA

2018 JAN 28 A 10 04

RECEIVED
SERIALIZED
04/11/18 1433

POSTAGE
\$05.63

12/04/2018

US OFFICIAL MAIL



United States Department of the Interior



BUREAU OF LAND MANAGEMENT
Arizona State Office
One North Central Avenue, Suite 800
Phoenix, Arizona 85004-4427
www.blm.gov/az/

NOV 2 5 2018

In Reply Refer To:

3830 (9200) RM

AMC395805, AMC401292, AMC406036, AMC413789

CERTIFIED MAIL - RETURN RECEIPT REQUESTED No. 9214 8901 9403 8375 5120 01

DECISION

GEORGE BERNIER : This decision affects those claims
5662 VINEVALE CIR : shown in the block below.
LA PALMA, CA 90623-2114 :

AMC395808, AMC395809, AMC401292, AMC406037, AMC413789
GOLDEN DRAGON #3, GOLDEN DRAGON #4, GOLDEN DRAGON, D.G. #1, LOST PICK
#5

MINING CLAIMS DECLARED FORFEITED

The mining claims listed above have been declared forfeited as of September 1, 2018, for failure to timely file the required maintenance fee payment or small miner's maintenance fee waiver (waiver).

Claimants are required to pay an annual non-refundable maintenance fee of \$155 per 20 acres or portion thereof, or submit a waiver, on or before September 1 of each year. These requirements were established by 30 U.S.C. 28f-l, as amended, and 43 CFR 3834 and 3835.

Our records do not show receipt of a maintenance fee payment or small miner waiver filed on or before the due date. Therefore, the claims listed above are forfeited.

Reclamation Requirements

This decision does not relieve you of the liability for reclamation of all areas disturbed by your activities on lands covered by the subject mining claim(s) and/or site(s). After you complete the reclamation, you must notify the authorized officer of the appropriate surface managing agency so that the authorized officer may conduct a final site inspection and determine whether you may

2

be released from liability. If you fail to reclaim the land to the satisfaction of the authorized officer, the surface management agency may cite you for noncompliance under its surface management regulations. For land administered by the Bureau of Land Management (BLM), if you fail to reclaim the land to the satisfaction of the authorized officer as required in 43 CFR Subpart 3809, the BLM will issue an order of noncompliance under 43 CFR 3809.601(a). If you fail to comply with the non-compliance order, BLM may take further action under 43 CFR 3809.604. Failure to conduct reclamation is a prohibited act that may subject you to criminal penalties. See 43 CFR 3809.605(h) and 43 CFR 3809.700.

Appeal Procedures

This decision may be appealed to the Interior Board of Land Appeals, Office of the Secretary, in accordance with the regulations contained in 43 CFR, Part 4, and the enclosed Form 1842-1. If an appeal is taken, your notice of appeal must be filed in this office (at the above address) within 30 days from receipt of this decision. The appellant has the burden of showing that the decision appealed from is in error.


If you wish to file a petition pursuant to regulation 43 CFR 4.21 (58 FR 4939, January 19, 1993) for a stay of the effectiveness of this decision during the time that your appeal is being reviewed by the Board, the petition for a stay must accompany your notice of appeal. A petition for a stay is required to show sufficient justification based on the standards listed below. Copies of the notice of appeal and petition for a stay **must** also be submitted to each party named in this decision and to the Interior Board of Land Appeals and to the appropriate Office of the Solicitor (see 43 CFR 4.413) at the same time the original documents are filed with this office. If you request a stay, you have the burden of proof to demonstrate that a stay should be granted.

Standards for Obtaining a Stay

Except as otherwise provided by law or other pertinent regulation, a petition for a stay of a decision pending appeal shall show sufficient justification based on the following standards:

- (1) The relative harm to the parties if the stay is granted or denied,
- (2) The likelihood of the appellant's success on the merits,
- (3) The likelihood of immediate and irreparable harm if the stay is not granted, and
- (4) Whether the public interest favors granting the stay.

Please include your AMC serial number(s) on all correspondence. If additional information is required, please call RéAnn Myers at 602-417-9413.



Lucas Lucero
Deputy State Director
Lands, Minerals and Energy Division

Enclosure

Date Produced: 12/10/2018

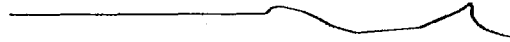
ConnectSuite Inc.:

The following is the delivery information for Certified Mail™/RRE item number 9214 8901 9403 8375 5120 01. Our records indicate that this item was delivered on 12/03/2018 at 04:06 p.m. in LA PALMA, CA 90623. The scanned image of the recipient information is provided below.

Signature of Recipient :



Address of Recipient :



Thank you for selecting the Postal Service for your mailing needs. If you require additional assistance, please contact your local post office or Postal Service representative.

Sincerely,
United States Postal Service

The customer reference number shown below is not validated or endorsed by the United States Postal Service. It is solely for customer use.

Customer Reference Number: C1098046.6314835



United States Department of the Interior



BUREAU OF LAND MANAGEMENT

Arizona State Office

One North Central Avenue, Suite 800

Phoenix, Arizona 85004-4427

www.blm.gov/az/

NOV 28 2018

In Reply Refer To:

3830 (9200) RM

AMC401292

CERTIFIED MAIL - RETURN RECEIPT REQUESTED No. 9214 8901 9403 8375 5120 25

DECISION

CHRISTIN BIGELOW
PO BOX 138
WITTMANN, AZ 85361-0138

:
:
:

This decision affects those claims
shown in the block below.

AMC401292
GOLDEN DRAGON

MINING CLAIMS DECLARED FORFEITED

The mining claims listed above have been declared forfeited as of September 1, 2018, for failure to timely file the required maintenance fee payment or small miner's maintenance fee waiver (waiver).

Claimants are required to pay an annual non-refundable maintenance fee of \$155 per 20 acres or portion thereof, or submit a waiver, on or before September 1 of each year. These requirements were established by 30 U.S.C. 28f-1, as amended, and 43 CFR 3834 and 3835.

Our records do not show receipt of a maintenance fee payment or small miner waiver filed on or before the due date. Therefore, the claims listed above are forfeited.

Reclamation Requirements

This decision does not relieve you of the liability for reclamation of all areas disturbed by your activities on lands covered by the subject mining claim(s) and/or site(s). After you complete the reclamation, you must notify the authorized officer of the appropriate surface managing agency so that the authorized officer may conduct a final site inspection and determine whether you may be released from liability. If you fail to reclaim the land to the satisfaction of the authorized

officer, the surface management agency may cite you for noncompliance under its surface management regulations. For land administered by the Bureau of Land Management (BLM), if you fail to reclaim the land to the satisfaction of the authorized officer as required in 43 CFR Subpart 3809, the BLM will issue an order of noncompliance under 43 CFR 3809.601(a). If you fail to comply with the non-compliance order, BLM may take further action under 43 CFR 3809.604. Failure to conduct reclamation is a prohibited act that may subject you to criminal penalties. See 43 CFR 3809.605(h) and 43 CFR 3809.700.

Appeal Procedures

This decision may be appealed to the Interior Board of Land Appeals, Office of the Secretary, in accordance with the regulations contained in 43 CFR, Part 4, and the enclosed Form 1842-1. If an appeal is taken, your notice of appeal must be filed in this office (at the above address) within 30 days from receipt of this decision. The appellant has the burden of showing that the decision appealed from is in error.


If you wish to file a petition pursuant to regulation 43 CFR 4.21 (58 FR 4939, January 19, 1993) for a stay of the effectiveness of this decision during the time that your appeal is being reviewed by the Board, the petition for a stay must accompany your notice of appeal. A petition for a stay is required to show sufficient justification based on the standards listed below. Copies of the notice of appeal and petition for a stay **must** also be submitted to each party named in this decision and to the Interior Board of Land Appeals and to the appropriate Office of the Solicitor (see 43 CFR 4.413) at the same time the original documents are filed with this office. If you request a stay, you have the burden of proof to demonstrate that a stay should be granted.

Standards for Obtaining a Stay

Except as otherwise provided by law or other pertinent regulation, a petition for a stay of a decision pending appeal shall show sufficient justification based on the following standards:

- (1) The relative harm to the parties if the stay is granted or denied,
- (2) The likelihood of the appellant's success on the merits,
- (3) The likelihood of immediate and irreparable harm if the stay is not granted, and
- (4) Whether the public interest favors granting the stay.

Please include your AMC serial number(s) on all correspondence. If additional information is required, please call RéAnn Myers at 602-417-9413.



Lucas Lucero
Deputy State Director
Lands, Minerals, and Energy Division

Enclosure

9200: Amc401292: PM

CERTIFIED MAIL™

US Department of the Interior
Bureau of Land Management
1 N Central Ave Ste 800
Phoenix, AZ 85004

USPS CERTIFIED MAIL



9214 8901 9403 8375 5120 25

RECEIVED
BLM AZ STATE OFFICE
2018 DEC - 7 P 2 54
PHOENIX, ARIZONA

FIRST NOTICE
RETURN TO SENDER
UNDELIVERABLE
SECOND NOTICE

CHRISTIN BIGELOW
PO BOX 138
WITTMANN AZ 85361-0138

NIXIE 850 FE-1 0012/03/18
RETURN TO SENDER
NOT DELIVERABLE AS ADDRESSED
UNABLE TO FORWARD
BC: 85004442700 *0614-04506-30-01

UTS
85361-0138 8001
85004>4427

December 3, 2010

In Reply Refer To:
3800 (9310) AT
AMC401292

NOTICE

Cameron, Devin, Erin, Megan, Shiela and Ted Bigelow
PO Box 370
Dewey, AZ 86327-0370

AMC401292, 401293
Golden Dragon, Jubilation #1

Locator Requirements for
Association Placer Mining Claims

The Bureau of Land Management (BLM), Arizona State Office received your location notice for the association placer mining claim(s) listed above. The claim(s) is/are 0 acres and there are 0 locators. You are included as a locator of the claim(s).

The purpose of this letter is to remind you that you must be qualified to locate an association placer mining claim and that your mining claim must conform to the requirements of Federal law, 30 U.S.C. 35, 36, and regulations at 43 CFR 3832.22. These laws allow the location of mining claims greater than 20 acres so long as each of the locators has a bona fide interest in the claims, and has located the claims independently, for their own self-interest, and in good faith. The law is well established that a person cannot use the names of his friends, relatives, or employees as dummy locators in order to locate for his own benefit a greater area of placer ground than is allowable by law. Any claim located using dummy locators is not a valid mining claim.

By recording these documents with BLM you are representing to the United States government that you meet the qualifications for locating an association placer claim and that you are not using the names of other persons as dummy locators to locate more than 20 acres per claim for your own benefit. In accordance with 43 CFR 3830.9, if you file a document that you know contains false, erroneous, or fictitious information or statements, you may be subject to criminal penalties under 18 U.S.C. 1001 and 43 U.S.C. 1212. The maximum penalty is 5 years in prison and/or a fine of \$250,000.

If, after reviewing the information in this letter you determine that you do not, in fact, qualify to locate an association placer mining claim, please relinquish the association placer mining claims and relocate as an individual placer mining claim under 43 CFR 3832.22(b).

In accordance with 43 CFR 3833.33, you may transfer, sell, or otherwise convey an association placer mining claim at any time to an equal or greater number of mining claimants. If you want to transfer an association placer claim to an individual or an association that is smaller in number than the association that located the claim, you must have discovered a valuable mineral deposit before the transfer; or upon notice from BLM, you must reduce the acreage of the claim, if necessary, so that you meet the 20-acre per locator limit. Per 43 CFR 3830.5, a discovery means that you have found a valuable mineral deposit. Any association placer claim transferred that does not meet these requirements is not a valid mining claim

If you have any questions please contact Amy Thrower at 602-417-9334.

Rebecca Heick
Group Administrator
Lands and Minerals

AThrower:lm:120210

December 3, 2010

In Reply Refer To:
3800 (9310) AT
AMC401292

NOTICE

Clyde and Sabrina Davis
10012 N 48th LN
Glendale, AZ 85302-2518

AMC401292
Golden Dragon

Locator Requirements for
Association Placer Mining Claims

The Bureau of Land Management (BLM), Arizona State Office received your location notice for the association placer mining claim(s) listed above. The claim(s) is/are 160 acres and there are 8 locators. You are included as a locator of the claim(s).

The purpose of this letter is to remind you that you must be qualified to locate an association placer mining claim and that your mining claim must conform to the requirements of Federal law, 30 U.S.C. 35, 36, and regulations at 43 CFR 3832.22. These laws allow the location of mining claims greater than 20 acres so long as each of the locators has a bona fide interest in the claims, and has located the claims independently, for their own self-interest, and in good faith. The law is well established that a person cannot use the names of his friends, relatives, or employees as dummy locators in order to locate for his own benefit a greater area of placer ground than is allowable by law. Any claim located using dummy locators is not a valid mining claim.

By recording these documents with BLM you are representing to the United States government that you meet the qualifications for locating an association placer claim and that you are not using the names of other persons as dummy locators to locate more than 20 acres per claim for your own benefit. In accordance with 43 CFR 3830.9, if you file a document that you know contains false, erroneous, or fictitious information or statements, you may be subject to criminal penalties under 18 U.S.C. 1001 and 43 U.S.C. 1212. The maximum penalty is 5 years in prison and/or a fine of \$250,000.

If, after reviewing the information in this letter you determine that you do not, in fact, qualify to locate an association placer mining claim, please relinquish the association placer mining claims and relocate as an individual placer mining claim under 43 CFR 3832.22(b).

In accordance with 43 CFR 3833.33, you may transfer, sell, or otherwise convey an association placer mining claim at any time to an equal or greater number of mining claimants. If you want to transfer an association placer claim to an individual or an association that is smaller in number than the association that located the claim, you must have discovered a valuable mineral deposit before the transfer; or upon notice from BLM, you must reduce the acreage of the claim, if necessary, so that you meet the 20-acre per locator limit. Per 43 CFR 3830.5, a discovery means that you have found a valuable mineral deposit. Any association placer claim transferred that does not meet these requirements is not a valid mining claim

If you have any questions please contact Amy Thrower at 602-417-9334.

Rebecca Heick
Group Administrator
Lands and Minerals

AThrower:lm:120210

NOTICE!!

These documents have been scanned!

Do not place un-scanned documents beneath this notice!

Do not remove this notice from this file!

GPO Jacket No. 560-102
Print Order 61540
Rise Business Services, LLC
Job=AZ15 5/20/2019



Box Number= AZ15066



Claim Begin-End: AMC401292-AMC401293

3 Transfers



AZ15066-13

AMC400499-AMC401587

Please Return To:

Sheila Bigelow
P.O. Box 1887
Port Angeles, WA 98362

395805

401292

QUIT CLAIM DEED

THIS QUIT CLAIM DEED, Executed this 5th Day of May, 2016,

by the following party, hereinafter referred to as GRANTOR,

Names: **Devin Bigelow**

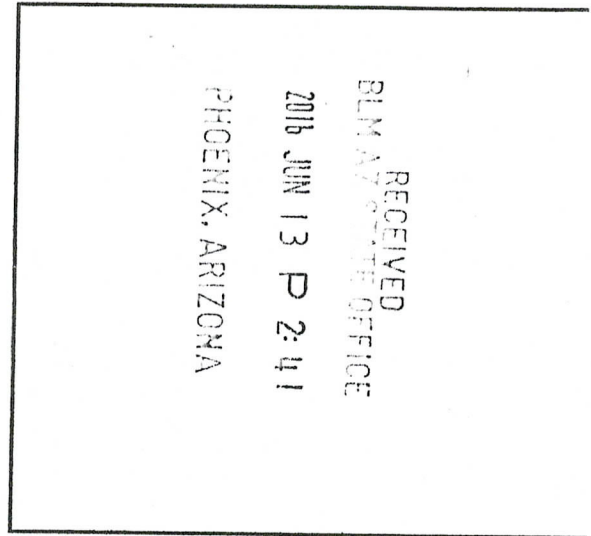
Whose Address is: **2759 W. Grenadine Rd.
Phoenix, AZ 85041**

To second parties, hereinafter referred to as GRANTEE,

Name: **Christin Bigelow**

Whose Address Is: **P.O. Box 138
Wittmann, AZ 85361**


BLM DATE STAMP:



WITNESSETH, That the said GRANTOR, for valuable consideration by the GRANTEE, the sufficiency and receipt of which is hereby acknowledged, does hereby remise, release and quitclaim unto the said GRANTEE forever, all the right, title, interest, and claim which the said GRANTOR has in and to the following described **160 acre** mining claim, and improvements and appurtenances thereto in the County of: **Maricopa**, State of: **Arizona**, to wit:

MINING CLAIM: AMC401292; Golden Dragon

NO TRANSFER FEE NECESSARY
EXEMPT PER ARS 11-1134 A-6

ENTERED
JUN 16 2016
BY: 

IN WITNESS WHEREOF, The said GRANTOR has signed and sealed these presents the day and year first above written. Signed, sealed and delivered in the presence of:

Name: **Devin Bigelow**

Signature: *Devin Bigelow*

PHOENIX, ARIZONA
MAY 17 P 2:43
2016

NOTARY PLEASE FILL OUT COMPLETELY:

STATE OF Arizona

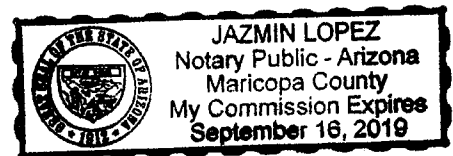
COUNTY OF Maricopa

The foregoing instrument was acknowledged before me this 18th day of May, 2016, by Devin BIGELOW, whose identity was proven to me on the basis of satisfactory evidence as the person(s) described in and who executed the foregoing instrument and Acknowledgement before me that (s)he/they executed the same.

WITNESS my hand and official seal.

(SEAL BELOW)

[Signature]
Signature of Notary
My Commission Expires: 9-16-19



Please Return To:

Sheila Bigelow

P.O. Box 1887

Port Angeles, WA 98362

QUIT CLAIM DEED

THIS QUIT CLAIM DEED, Executed this 5th Day of May, 2016,

by the following party, hereinafter referred to as GRANTOR,

Names: **Devin Bigelow**

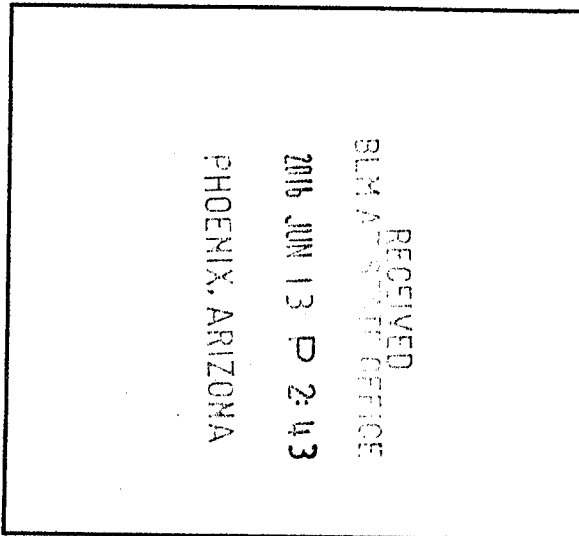
Whose Address is: **2759 W. Grenadine Rd.
Phoenix, AZ 85041**

To second parties, hereinafter referred to as GRANTEE,

Name: **Erin Bigelow**

Whose Address Is: **P.O. Box 138
Wittmann, AZ 85361**

BLM DATE STAMP:



WITNESSETH, That the said GRANTOR, for valuable consideration by the GRANTEE, the sufficiency and receipt of which is hereby acknowledged, does hereby remise, release and quitclaim unto the said GRANTEE forever, all the right, title, interest, and claim which the said GRANTOR has in and to the following described **60 acre** mining claim, and improvements and appurtenances thereto in the County of: **Maricopa**, State of: **Arizona**, to wit:

MINING CLAIM: AMC401293; Jubilation #1

**NO TRANSFER FEE NECESSARY
EXEMPT PER ARS 11-1134 A-6**

IN WITNESS WHEREOF, The said GRANTOR has signed and sealed these presents the day and year first above written. Signed, sealed and delivered in the presence of:

Name: **Devin Bigelow**

Signature: *Devin Bigelow*

RECEIVED
BLM AVALON FIELD
2016 JUN 13 PM 2:43
PHOENIX, ARIZONA

NOTARY PLEASE FILL OUT COMPLETELY:

STATE OF Arizona

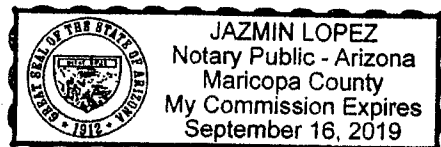
COUNTY OF Mar

The foregoing instrument was acknowledged before me this 18th day of May, 2016, by Devin BIGELOW, whose identity was proven to me on the basis of satisfactory evidence as the person(s) described in and who executed the foregoing instrument and Acknowledgement before me that (s)he/they executed the same.

WITNESS my hand and official seal.

(SEAL BELOW)

Jazmin Lopez
Signature of Notary
My Commission Expires: 9-16-19



3.4

Please Return To:

Sheila Bigelow
P.O. Box 1887
Port Angeles, WA 98362

QUIT CLAIM DEED

THIS QUIT CLAIM DEED, Executed this 5th Day of May, 2016,

by the following party, hereinafter referred to as GRANTOR,

Names: **Devin Bigelow**

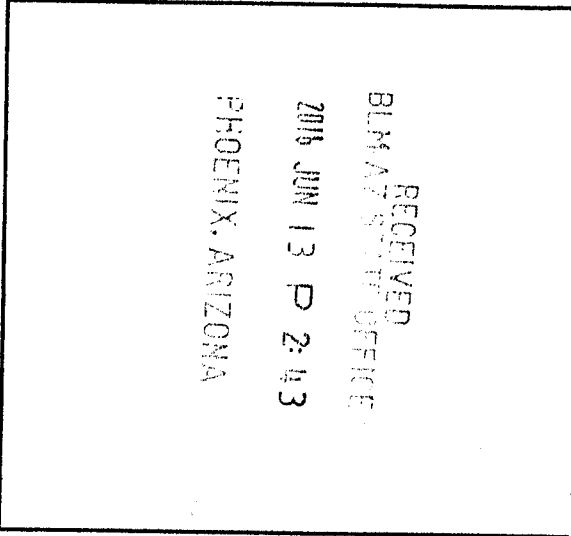
Whose Address is: **2759 W. Grenadine Rd.
Phoenix, AZ 85041**

To second parties, hereinafter referred to as GRANTEE,

Name: **Erin Bigelow**

Whose Address Is: **P.O. Box 138
Wittmann, AZ 85361**

BLM DATE STAMP:



WITNESSETH, That the said GRANTOR, for valuable consideration by the GRANTEE, the sufficiency and receipt of which is hereby acknowledged, does hereby remise, release and quitclaim unto the said GRANTEE forever, all the right, title, interest, and claim which the said GRANTOR has in and to the following described **140 acre** mining claim, and improvements and appurtenances thereto in the County of: **Maricopa**, State of: **Arizona**, to wit:

MINING CLAIM: AMC395808; Golden Dragon #3

**NO TRANSFER FEE NECESSARY
EXEMPT PER ARS 11-1134 A-6**

IN WITNESS WHEREOF, The said GRANTOR has signed and sealed these presents the day and year first above written. Signed, sealed and delivered in the presence of:

Name: **Devin Bigelow**

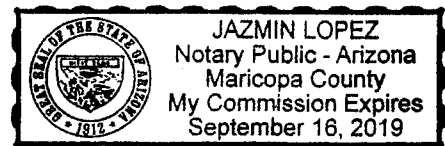
Signature: *Devin Bigelow*

RECEIVED
BLM AUSTIN OFFICE
2016 JUN 13 P 2:43
PHOENIX, ARIZONA

NOTARY PLEASE FILL OUT COMPLETELY:

STATE OF Arizona

COUNTY OF Maricopa



The foregoing instrument was acknowledged before me this 18th day of May, 2016, by Devin BIGELOW, whose identity was proven to me on the basis of satisfactory evidence as the person(s) described in and who executed the foregoing instrument and Acknowledgement before me that (s)he/they executed the same.

WITNESS my hand and official seal.

(SEAL BELOW)

Jazmin Lopez

Signature of Notary
My Commission Expires: 9-16-19

Please Return To:

Sheila Bigelow
P.O. Box 1887
Port Angeles, WA 98362

QUIT CLAIM DEED

THIS QUIT CLAIM DEED, Executed this 5th Day of May, 2016,

by the following party, hereinafter referred to as GRANTOR,

Names: **Devin Bigelow**

Whose Address is: **2759 W. Grenadine Rd.
Phoenix, AZ 85041**

To second parties, hereinafter referred to as GRANTEE,

Name: **Erin Bigelow**

Whose Address Is: **P.O. Box 138
Wittmann, AZ 85361**

BLM DATE STAMP:

RECEIVED
BLM AZ DISTRICT OFFICE
2016 JUN 13 P 2:43
PHOENIX, ARIZONA

WITNESSETH, That the said GRANTOR, for valuable consideration by the GRANTEE, the sufficiency and receipt of which is hereby acknowledged, does hereby remise, release and quitclaim unto the said GRANTEE forever, all the right, title, interest, and claim which the said GRANTOR has in and to the following described **140 acre** mining claim, and improvements and appurtenances thereto in the County of: **Maricopa**, State of: **Arizona**, to wit:

MINING CLAIM: **AMC395809; Golden Dragon #4**

**NO TRANSFER FEE NECESSARY
EXEMPT PER ARS 11-1134 A-6**

IN WITNESS WHEREOF, The said GRANTOR has signed and sealed these presents the day and year first above written. Signed, sealed and delivered in the presence of:

Name: **Devin Bigelow**

Signature: *Devin Bigelow*

RECEIVED
BLM MARICOPA COUNTY OFFICE
2016 JUN 13 P 2:43
PHOENIX, ARIZONA

NOTARY PLEASE FILL OUT COMPLETELY:

STATE OF Arizona

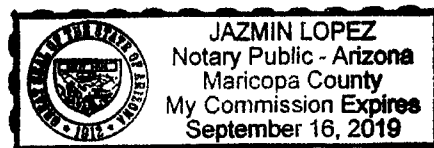
COUNTY OF Maricopa

The foregoing instrument was acknowledged before me this 18 day of May, 2016 by Devin BIGELOW, whose identity was proven to me on the basis of satisfactory evidence as the person(s) described in and who executed the foregoing instrument and Acknowledgement before me that (s)he/they executed the same.

WITNESS my hand and official seal.

(SEAL BELOW)

[Signature]
Signature of Notary
My Commission Expires: 9-16-19



Sheila Bigelow

P.O. Box 188

Port Angeles, WA 98362



1000



85004

U.S. POSTAGE
PAID
PORT ANGELES, WA
98362
JUN 08 16
AMOUNT

\$1.15

R23039101383-07

RECEIVED

2016 JUN 13 P 2:20

PHOENIX, ARIZONA

Bureau of Land Management
Arizona State Office
One North Central Avenue
Suite 800
Phoenix, AZ 85004

United States Department of the Interior
Bureau of Land Management
 DIV OF LANDS, MINRLS & ENERGY
 ONE N CENTRAL AVE
 PHOENIX, AZ 85004 -4427
 Phone: 602-417-9200

Receipt

No: 3584829

Transaction #: 3687906	
Date of Transaction: 06/14/2016	
CUSTOMER:	
SHEILA BIGELOW PO BOX 1887 PORT ANGELES, WA 98362-0282 US	

LINE #	QTY	DESCRIPTION	REMARKS	UNIT PRICE	TOTAL
1	1.00	LOCATABLE MINERALS / MINING CLAIMS- NOT NEW-UNADJUD, ONE AUTH NO. ONLY / MINING CLAIM MONEY RECEIVED CASES: AMC401292/\$40.00	QCD/4	- n/a -	40.00
TOTAL:					\$40.00

PAYMENT INFORMATION					
1	AMOUNT:	40.00	POSTMARKED:	06/08/2016	
	TYPE:	CHECK	RECEIVED:	06/13/2016	
	CHECK NO:	238			
	NAME:	BIGELOW, SHEILA 18698 S JOSEPH HODGE RD PEEPLS VALLEY AZ 86332 US			

REMARKS

This receipt was generated by the automated BLM Collections and Billing System and is a paper representation of a portion of the official electronic record contained therein.

Amc 395805

Amc 401292

QUIT CLAIM DEED

THIS QUITCLAIM DEED, Executed this 1st Day of February, 2011,

by the following parties, hereinafter referred to as GRANTORS,

Names: **Clyde A. Davis and Sabrina Davis**

Whose Address is: **10012 N. 48th Ln.**

Glendale, AZ 85302

To second parties, hereinafter referred to as GRANTEES,

Names: **George Bernier and Joan Bernier**

Whose Address is: **5662 Vinevale Circle**

La Palma, CA 90623

WITNESSETH, That the said GRANTORS, for good consideration and the sum of Ten Dollars (\$10.00), paid by the GRANTEES, the receipt whereof is hereby acknowledged, does hereby remise, release and quitclaim unto the said GRANTEES forever, all the right, title, interest, and claim which the said GRANTORS has in and to the following described mining claim, and improvements and appurtenances thereto in the County of: **Maricopa**, State of: **Arizona** , to wit:

MINING CLAIM: AMC395809; Golden Dragon #4

RECEIVED
B.L.M. AZ STATE OFFICE
2011 FEB -4 P 1:52
PHOENIX, AZ

ENTERED INTO COMPUTER

NO TRANSFER FEE NECESSARY
EXEMPT PER ARS 11-1134 A-6

3/2/11 AT

3
Amc
\$20

IN WITNESS WHEREOF, The said GRANTORS has signed and sealed these presents the day and year first above written. Signed, sealed and delivered in the presence of:

Name: **Clyde A. Davis**

Signature: Sheila Beyler P.O.A.
As per Power of Attorney
Maricopa County Recording #: 2009-0019609

Sabrina Davis

Signature: Sheila Beyler P.O.A.
As per Power of Attorney
Maricopa County Recording #: 2009-0019610

STATE OF Arizona
COUNTY OF Yavapai

On 2/3/2011 before me, Tabitha Thomas


Appeared Sheila Ranay Bigelow
Personally known to me (or proved to me on the basis of satisfactory evidence) to be the person(s) whose names(s) is/are subscribed to the within instrument and acknowledged to me that he/she/they executed the same in his/her/their authorized capacity(ies), and that by his/her/their signature(s) on the instrument the person(s), or the entity upon behalf of which the person(s) acted, executed the instrument.

WITNESS my hand and official seal.

Tabitha Thomas
Signature of Notary

Affiant Known Produced ID
Type of ID AZ01# 499501151

(SEAL)



My Commission Expires: 11/14/14

QUIT CLAIM DEED

THIS QUITCLAIM DEED, Executed this 1st Day of February, 2011,
by the following parties, hereinafter referred to as GRANTORS,

Names: **Clyde A. Davis and Sabrina Davis**

Whose Address is: **10012 N. 48th Ln.**
Glendale, AZ 85302

To second parties, hereinafter referred to as GRANTEES,

Names: **George Bernier and Joan Bernier**

Whose Address is: **5662 Vinevale Circle**
La Palma, CA 90623

WITNESSETH, That the said GRANTORS, for good consideration and the sum of Ten Dollars (\$10.00), paid by the GRANTEES, the receipt whereof is hereby acknowledged, does hereby remise, release and quitclaim unto the said GRANTEES forever, all the right, title, interest, and claim which the said GRANTORS has in and to the following described mining claim, and improvements and appurtenances thereto in the County of: **Maricopa**, State of: **Arizona** , to wit:

MINING CLAIM: AMC395808; Golden Dragon #3

**NO TRANSFER FEE NECESSARY
EXEMPT PER ARS 11-1134 A-6**

RECEIVED
B.L.M. AZ STATE OFFICE
2011 FEB -4 P 1:52
PHOENIX, AZ

3
CME
\$20

3/2/11 AT

IN WITNESS WHEREOF, The said GRANTORS has signed and sealed these presents the day and year first above written. Signed, sealed and delivered in the presence of:

Name: **Clyde A. Davis**

Signature: Sheila Bigelow P.O.A.
As per Power of Attorney
Maricopa County Recording #: 2009-0019609

Sabrina Davis

Signature: Sheila Bigelow P.O.A.
As per Power of Attorney
Maricopa County Recording #: 2009-0019610

STATE OF Arizona
COUNTY OF Yavapai

On 2/3/2011 before me, Tabitha Thomas


Appeared Sheila Ranay Bigelow
Personally known to me (or proved to me on the basis of satisfactory evidence) to be the person(s) whose names(s) is/are subscribed to the within instrument and acknowledged to me that he/she/they executed the same in his/her/their authorized capacity(ies), and that by his/her/their signature(s) on the instrument the person(s), or the entity upon behalf of which the person(s) acted, executed the instrument.

WITNESS my hand and official seal.

Tabitha Thomas
Signature of Notary

Affiant Known Produced ID
Type of ID ADL # 999501151

(SEAL)



My Commission Expires: 11/14/14

QUIT CLAIM DEED

THIS QUITCLAIM DEED, Executed this 1st Day of February, 2011,
by the following parties, hereinafter referred to as GRANTORS,

Names: **Clyde A. Davis and Sabrina Davis**

Whose Address is: **10012 N. 48th Ln.**

Glendale, AZ 85302

To second parties, hereinafter referred to as GRANTEES,

Names: **George Bernier and Joan Bernier**

Whose Address is: **5662 Vinevale Circle**

La Palma, CA 90623

WITNESSETH, That the said GRANTORS, for good consideration and the sum of Ten Dollars (\$10.00), paid by the GRANTEES, the receipt whereof is hereby acknowledged, does hereby remise, release and quitclaim unto the said GRANTEES forever, all the right, title, interest, and claim which the said GRANTORS has in and to the following described mining claim, and improvements and appurtenances thereto in the County of: **Maricopa**, State of: **Arizona**, to wit:

MINING CLAIM: AMC401292; Golden Dragon

**NO TRANSFER FEE NECESSARY
EXEMPT PER ARS 11-1134 A-6**

RECEIVED
B.L.M. AZ STATE OFFICE
2011 FEB -4 P 1:52
PHOENIX, AZ

3
Hull
\$20-

3/2/11 AT

IN WITNESS WHEREOF, The said GRANTORS has signed and sealed these presents the day and year first above written. Signed, sealed and delivered in the presence of:

Name: **Clyde A. Davis** Signature: Sheela Beyer P.O.A.
As per Power of Attorney
Maricopa County Recording #: 2009-0019609

Sabrina Davis Signature: Sheela Beyer P.O.A.
As per Power of Attorney
Maricopa County Recording #: 2009-0019610

STATE OF Arizona
COUNTY OF Yavapai

On 2/3/2011 before me, Tabitha Thomas

Appeared Sheela Ranay Bigelow
Personally known to me (or proved to me on the basis of satisfactory evidence) to be the person(s) whose names(s) is/are subscribed to the within instrument and acknowledged to me that he/she/they executed the same in his/her/their authorized capacity(ies), and that by his/her/their signature(s) on the instrument the person(s), or the entity upon behalf of which the person(s) acted, executed the instrument.


WITNESS my hand and official seal.

[Handwritten Signature]


Signature of Notary

Affiant Known Produced ID
Type of ID PZDL# 49950151

(SEAL)



My Commission Expires: 11/14/14



OFFICIAL RECORDS OF
 MARICOPA COUNTY RECORDER
 HELEN PURCELL
 2009-0019610 01/09/09 01:05 PM
 3 OF 3

FLORESC

SPECIFIC POWER OF ATTORNEY

BE IT ACKNOWLEDGED, that I, **Sabrina Davis** of **10012 N. 48th Ln., Glendale, AZ 85302**, the undersigned, do hereby grant a limited and specific power of attorney to **Sheila Bigelow**, of **P.O. Box 370, Dewey, AZ 86327**, as my attorney-in-fact.

Said attorney-in-fact shall have full power and authority to undertake and perform only the following acts on my behalf:

Filing and Signing Mining Claims, Filing and Signing Mining Claim Quit Claim Deeds, Filing and Signing Mining Claim Relinquishments, any necessary dealings with the Bureau of Land Management(BLM), including signing and filing Maintenance Fee payments, Maintenance Fee Waiver Certificates, and Affidavits of Performance of Annual Labor.

The authority herin shall include such incidental acts as are reasonably required to carry out and perform the specific authorities granted herin.

My attorney-in-fact agrees to accept this appointment subject to its terms, and agrees to act and perform in said fiduciary capacity consistent with my best interest as he/she is in his/her discretion deems advisable.

This power of attorney is effective upon execution. This power of attorney may be revoked by me at any time, and shall automatically be revoked upon my death, provided any person relying on this power of attorney shall have full rights to accept and rely upon the authority of my attorney-in-fact until in receipt of actual notice of revocation.

Signed this 9th day of January, 2009.

Sabrina Davis

Grantor

Sheila Bigelow


Attorney-in-Fact

State of: AZ County of: Maricopa Date: 1/9/09

On the above mentioned date, the signors appeared to me, personally known to me (or proved to me and acknowledged to me that he/she/they executed the same in his/her/their authorized capacity(ies), and that by his/her/their signatures(s) on the instrument the person(s), or the entity upon behalf of which the person(s) acted, executed the instrument.

WITNESS my hand and official seal.

SEAL:



SIGNATURE

Derek Wilkins

AFFIANT

Known

ID Produced

AZ DL

BLM DATE STAMP:

PHOENIX, ARIZONA

2009 JAN - 9 P 2:09

BLM AZ STATE OFFICE

RECEIVED



OFFICIAL RECORDS OF
 MARICOPA COUNTY RECORDER
 HELEN PURCELL
 2009-0019609 01/09/09 01:05 PM
 2 OF 3

FLORESC

SPECIFIC POWER OF ATTORNEY

BE IT ACKNOWLEDGED, that I, **Clyde A. Davis** of **10012 N. 48th Ln., Glendale, AZ 85302**, the undersigned, do hereby grant a limited and specific power of attorney to **Sheila Bigelow**, of **P.O. Box 370, Dewey, AZ 86327**, as my attorney-in-fact.

Said attorney-in-fact shall have full power and authority to undertake and perform only the following acts on my behalf:

Filing and Signing Mining Claims, Filing and Signing Mining Claim Quit Claim Deeds, Filing and Signing Mining Claim Relinquishments, any necessary dealings with the Bureau of Land Management(BLM), including signing and filing Maintenance Fee payments, Maintenance Fee Waiver Certificates, and Affidavits of Performance of Annual Labor.

The authority herin shall include such incidental acts as are reasonably required to carry out and perform the specific authorities granted herin.

My attorney-in-fact agrees to accept this appointment subject to its terms, and agrees to act and perform in said fiduciary capacity consistent with my best interest as he/she is in his/her discretion deems advisable.

This power of attorney is effective upon execution. This power of attorney may be revoked by me at any time, and shall automatically be revoked upon my death, provided any person relying on this power of attorney shall have full rights to accept and rely upon the authority of my attorney-in-fact until in receipt of actual notice of revocation.

Signed this 9th day of January, 2009.

Clyde A. Davis
 Grantor


Sheila Bigelow
 Attorney-in-Fact

State of: AZ County of: Maricopa Date: 1/9/09

On the above mentioned date, the signors appeared to me, personally known to me (or proved to me and acknowledged to me that he/she/they executed the same in his/her/their authorized capacity(ies), and that by his/her/their signatures(s) on the instrument the person(s), or the entity upon behalf of which the person(s) acted, executed the instrument.

WITNESS my hand and official seal.

SEAL:




SIGNATURE Derek Wilkins

AFFIANT _____ Known _____

ID Produced AZ DL

BLM DATE STAMP:



United States Department of the Interior

Bureau of Land Management
 LANDS/RECREATION & PLANNING
 ONE N CENTRAL AVE
 PHOENIX, AZ 85004 -2203
 Phone:

Receipt

No: 2287969

Transaction #: 2360124	
Date of Transaction: 02/04/2011	
CUSTOMER:	
TENCE BURDEN 1029 ROBINSON RD IMPERIAL,CA 92251-9619 US	

LINE #	QTY	DESCRIPTION	REMARKS	UNIT PRICE	TOTAL
1	1.00	LOCATABLE MINERALS / MINING CLAIMS-NEW,UNADJUD, ONE OR MORE AUTH NOS / NEW MINING CLAIM LOCATION FEE \$34 CASES: AMC405364/\$34.00		- n/a -	34.00
2	1.00	LOCATABLE MINERALS / MINING CLAIMS-NEW,UNADJUD, ONE OR MORE AUTH NOS / NEW MINING CLAIM MAINT FEE \$140 CASES: AMC405364/\$140.00		- n/a -	140.00
3	1.00	LOCATABLE MINERALS / MINING CLAIMS-NEW,UNADJUD, ONE OR MORE AUTH NOS / NEW MINING CLAIM PROCESSING FEE \$15 CASES: AMC405364/\$15.00		- n/a -	15.00
4	1.00	LOCATABLE MINERALS / MINING CLAIMS-NOT NEW- UNADJUD,ONE AUTH NO. ONLY / MINING CLAIM MONEY RECEIVED CASES: AMC395809/\$60.00	TRF/6	- n/a -	60.00
TOTAL:					\$249.00

PAYMENT INFORMATION			
NOTE: Items will appear on credit card statement as "Bureau of Land Mgmt CO".			
1	AMOUNT:	249.00	POSTMARKED: N/A
	TYPE:	CREDIT CARD	RECEIVED: 02/04/2011
	NAME:	BURDEN, TENCE 1029 ROBINSON RD IMPERIAL CA 92251-9619 US	
	CARD NO:	XXXXXXXXXXXX0460	AUTH CODE: 090216
	NAME ON CARD:	THEODORE S BIGELOW	
	EXPIRES:	06/2013	
	SIGNATURE:		

REMARKS

NOTICE!!

These documents have been scanned!

Do not place un-scanned documents beneath this notice!

Do not remove this notice from this file!

GPO Jacket No. 560-102
Print Order 61540
Rise Business Services, LLC
Job=AZ15 5/20/2019



Box Number= AZ15066



Claim Begin-End: AMC401292-AMC401293

4 Miscellaneous



AZ15066-13

AMC400499-AMC401587

**NO
DOCUMENTS
FOUND**

NO DOCUMENTS FOUND
NO DOCUMENTS FOUND

NOTICE!!

These documents have been scanned!

Do not place un-scanned documents beneath this notice!

Do not remove this notice from this file!

GPO Jacket No. 560-102
Print Order 61540
Rise Business Services, LLC
Job=AZ15 5/20/2019




Box Number= AZ15066



Claim Begin-End: AMC401292-AMC401293

5 Annual Filings



AZ15066-13

AMC400499-AMC401587

UNITED STATES
DEPARTMENT OF THE INTERIOR
BUREAU OF LAND MANAGEMENT

283
[Handwritten Signature]

401292

MAINTENANCE FEE WAIVER CERTIFICATION

FORM APPROVED
OMB NO. 1004-0114
Expires: January 31, 2020

SEE INSTRUCTIONS ON PAGE 2

- This small miner waiver is filed for the assessment year beginning on September 1, 2019 and ending on September 1, 2020.
- The undersigned and all related parties owned ten or fewer mining claims, mill, or tunnel sites located and maintained on Federal lands in the United States of America on September 1, 2019.
- The undersigned have performed the assessment work required by law for each mining claim listed prior to filing this waiver and understand that by filing this form, the undersigned must file an affidavit of assessment work with the Bureau of Land Management (BLM) by the December 30th following the filing of this waiver.
- The undersigned understand that if the assessment work obligation has not yet come due under 30 U.S.C. 28 (for those claims in their first assessment year only), a notice of intent to hold reciting this condition must be recorded by the December 30th following the filing of this waiver.
- The undersigned understand that mill and tunnel sites may also be listed on this waiver and be waived from payment of the maintenance fee, and that a notice of intent to hold for these sites is required to be filed with the BLM by the December 30th following the filing of this waiver.
- The undersigned understand and acknowledge that pursuant to 43 U.S.C. 1212 and 18 U.S.C. 1001, the filing or recording of a false, fictitious, or fraudulent document with the BLM may result in a fine of up to \$250,000, a prison term not to exceed five years, or both.
- The mining claims, mill or tunnel sites for which this waiver from payment of the maintenance fees is requested are:

CLAIM OR SITE NAME	BLM RECORDATION SERIAL NUMBER
1. Jubilation #1 ✓	AMC401293
2.	
3.	
4.	
5.	
6.	
7.	
8.	
9.	
10.	

RECEIVED
BLM AZ STATE OFFICE
2019 AUG 21 P 2:04
PHOENIX, ARIZONA

The owner(s) (claimants) of the above mining claims and sites are:

Ted Bigelow ✓
(Owner's Name - Please Print)
P.O. Box 1887
(Owner's Mailing Address)

T. Bigelow
(Owner's Signature)
Port Angeles WA 98362
(City) (State) (Zip Code)

Sheila Bigelow ✓
(Owner's Name - Please Print)
P.O. Box 1887
(Owner's Mailing Address)

Sheila Bigelow
(Owner's Signature)
Port Angeles WA 98362
(City) (State) (Zip Code)

Cameron Bigelow ✓
(Owner's Name - Please Print)
510b East Spruce St. *Updated Address* ✓
(Owner's Mailing Address) *JB*

C. Bigelow
(Owner's Signature)
Sequim WA 98382
(City) (State) (Zip Code)

Erin Bigelow ✓
(Owner's Name - Please Print)
510b East Spruce St. *Updated Address* ✓
(Owner's Mailing Address) *JB*

Erin Bigelow
(Owner's Signature)
Sequim WA 98382
(City) (State) (Zip Code)
ENTERED SEP 09 2019
AC483
JB

(Owner's Name - Please Print)	(Owner's Signature)		
(Owner's Mailing Address)	(City)	(State)	(Zip Code)
(Owner's Name - Please Print)	(Owner's Signature)		
(Owner's Mailing Address)	(City)	(State)	(Zip Code)
(Owner's Name - Please Print)	(Owner's Signature)		
(Owner's Mailing Address)	(City)	(State)	(Zip Code)
(Owner's Name - Please Print)	(Owner's Signature)		
(Owner's Mailing Address)	(City)	(State)	(Zip Code)

18 U.S.C. 1001 and 43 U.S.C. 1212 make it a crime for any person knowingly and willfully to make to any department or agency of the United States any false, fictitious or fraudulent statements or representations as to any matter within its jurisdiction.

INSTRUCTIONS

1. This certification is made under the provisions of 43 U.S.C. § 1744 and 30 U.S.C. §28-28k and the regulations thereunder (43 CFR Part 3830).
2. The claimant(s) must fill in the dates in paragraph 1 for the beginning and ending of the assessment year for which this waiver is sought.
3. The claimant(s) must fill in the date in paragraph 2 for the beginning of the assessment year for which this waiver is sought.
4. All claim and site names and BLM serial numbers must be listed for the mining claims, mill sites, and tunnel sites for which the waiver is sought.
5. All owners of the mining claims, mill sites, and tunnel sites and their addresses must be given.
6. This waiver form must be signed by all the claimants or their designated agent, in original form. If an agent is designated, a notarized designation of agent, signed by all of the claimants with proper address given, must be submitted with this waiver.
7. This form must be filed no later than September 1st for the upcoming assessment year in the BLM State Office where the mining claims or sites are recorded, or the waiver cannot be granted by the BLM. (Example: To obtain a waiver for the assessment year 2012, which begins on September 1, 2011, you must qualify for and file for a waiver no later than September 1, 2011, in the proper BLM State Office.)
8. For all mining claims which require assessment work, you must record an affidavit of labor on or before the December 30th immediately following the filing of this waiver. For all other mining claims or sites waived, you must record a notice of intent to hold on or before the December 30th immediately following the filing of this waiver.
9. Mill and tunnel sites may also be listed on this waiver and be waived from payment of the maintenance fee. A notice of intent to hold for these sites is required to be filed by the December 30th following the filing of this waiver.

FOR OFFICIAL USE ONLY

DEPARTMENT OF THE INTERIOR
BUREAU OF LAND MANAGEMENT
MINING CLAIMS

Run Date/Time: 9/11/2018

MC Maintenance Fees Paid Through the BLM Pay Portal
(by Date Paid)

Page 400 Of 723

CBS Receipt: 4248173

Printed For Lead File # AMC401292

Agency Tracking ID: 1535498159

Assessment Year: 2019

Paid On: 8/29/2018

Number of BLM Serial Nr: 5

Total Amount Paid: \$1,705.00

Claim Name	BLM Serial No	Lead File No	Amount Paid
JUBILATION #1	AMC401293 \	AMC401292	\$465.00
THOMPSONS RESERVE #2	AMC436768 \	AMC436768	\$310.00
GOLDEN GOOSE #2	AMC437110 \	AMC437110	\$310.00
HIDDEN SPRINGS NO 1	AMC440068 \	AMC440068	\$310.00
RATTLESNAKE LIL 2	AMC449378 \	AMC449378	\$310.00

United States Department of the Interior
Bureau of Land Management
 BUSINESS & SUPPORT SVCS DIV
 ONE N CENTRAL AVE SUITE 800
 PHOENIX, AZ 85004 -4427
 Phone: 602-417-9200

Receipt

No: 4248173

Transaction #: 4363647	
Date of Transaction: 08/28/2018	
CUSTOMER:	
SHEILA R BIGELOW 220 DOGWOOD PL PORT ANGELES, WA 98362 US	

LINE #	QTY	DESCRIPTION	REMARKS	UNIT PRICE	TOTAL
1	1.00	LOCATABLE MINERALS / MINING CLAIMS- NOT NEW-UNADJUD, ONE AUTH NO. ONLY / MINING CLAIM MONEY RECEIVED CASES: AMC401293/\$1705.00		- n/a -	1705.00
TOTAL:					\$1,705.00

PAYMENT INFORMATION			
NOTE: Items will appear on credit card statement as "BLM O Mining Claim".			
1	AMOUNT:	1705.00	POSTMARKED: N/A
	TYPE:	CREDIT CARD	RECEIVED: 08/28/2018
	NAME:	SHEILA R BIGELOW 220 DOGWOOD PL PORT ANGELES WA 98362 US	
	CARD NO:	XXXXXXXXXXXX1214	AUTH CODE: 022231
	NAME ON CARD:	SHEILA R BIGELOW	
	SIGNATURE:		

REMARKS

This receipt was generated by the automated BLM Collections and Billing System and is a paper representation of a portion of the official electronic record contained therein.

UNITED STATES
DEPARTMENT OF THE INTERIOR
BUREAU OF LAND MANAGEMENT
MAINTENANCE FEE PAYMENT FORM
FOR PLACER MINING CLAIMS

AMC 401240
402548
426090

Remitter Name: GEORGE W. BERNIER
Mailing Address: 5662 VINEVALE CIR.
City, State, Zip: LAPALMA, CA. 90623

395805
401292
406036
413789

Check here if this is a change of address.

FOR COUNTY RECORDER'S USE

No. of claims 5
Total due BLM \$ 1395.00

- The maintenance fee may be paid by cash, check, money order, Bureau of Land Management (BLM) Declining Deposit Account, or credit card (VISA, American Express, Discover, or MasterCard). Payments must be remitted to the BLM State Office where your claim or site is recorded and received on or before September 1. If the payment is mailed, the envelope must be postmarked by a bona fide delivery service on or before September 1 and received at the proper BLM State Office within 15 calendar days after the due date. Payments may also be made by telephone using a credit card. A complete listing of BLM State Offices with their addresses and phone numbers can be found at <http://www.blm.gov>.
- The maintenance fee for the following claim(s) applies to the assessment year _____.

CLAIM NAME	BLM SERIAL NO.	ACRES IN CLAIM	PAYMENT DUE TO THE BLM (See Instructions on Page 2)
THUNDERCANYON	401242	40	\$ 310.00
THUNDERCANYON #4	402556	40	\$ 310.00
RAINBOW'S END #5	401240	40	\$ 310.00
RAINBOW'S END #8	401241	40	\$ 310.00
RUDY	426090	20	\$ 155.00

Use a separate sheet for additional claim names, serial numbers, and claimant names and addresses.

396787L

ENTERED INTO COMPUTER

UNITED STATES
DEPARTMENT OF THE INTERIOR
BUREAU OF LAND MANAGEMENT
**MAINTENANCE FEE PAYMENT FORM
FOR PLACER MINING CLAIMS**

Remitter Name: GEORGE BERNIER

Mailing Address: 5662 VINEVALE CIR.

City, State, Zip: LAPALMA, CA. 90623

Check here if this is a change of address.

FOR COUNTY RECORDER'S USE

No. of claims 5
Total due BLM \$ 4030.00

- The maintenance fee may be paid by cash, check, money order, Bureau of Land Management (BLM) Declining Deposit Account, or credit card (VISA, American Express, Discover, or MasterCard). Payments must be remitted to the BLM State Office where your claim or site is recorded and received on or before September 1. If the payment is mailed, the envelope must be postmarked by a bona fide delivery service on or before September 1 and received at the proper BLM State Office within 15 calendar days after the due date. Payments may also be made by telephone using a credit card. A complete listing of BLM State Offices with their addresses and phone numbers can be found at <http://www.blm.gov>.
- The maintenance fee for the following claim(s) applies to the assessment year _____.


CLAIM NAME	BLM SERIAL NO.	ACRES IN CLAIM	PAYMENT DUE TO THE BLM (See Instructions on Page 2)
GOLDEN DRAGON #3	AMC 395808	140	\$ 1085.00
GOLDEN DRAGON #4	AMC 395809	140	\$ 1085.00
GOLDEN DRAGON	AMC 401292	160	\$ 1240.00
D.G. #1	AMC 406037	40	\$ 310.00
LOST PICK #5	AMC 413789	40	\$ 310.00

Use a separate sheet for additional claim names, serial numbers, and claimant names and addresses.

MAINTENANCE FEE PAYMENT

Claimant Name: GEORGE W. BERNIER
 Address: 5662 VINEVALE CIRCLE
 City: LAPALMA State: CA Zip: 90623
 Telephone: 714-995-3815
 E-mail address: DRGWB1@AOL.COM
 Signature: George W. Bernier

Check here if this is a change of address.



Duplicate

LINE NO.	AMC NUMBER	CLAIM/SITE NAME	COUNTY RECORDER DATA (If available)	TWP	RNG	SEC
1	395808	GOLDEN DRAGON #3		7N	4W	23
2	395809	GOLDEN DRAGON #4		7N	4W	26
3	401292	GOLDEN DRAGON		7N	4W	23
4	406037	D.G. # 1		7N	4W	26
5	413789	LOST PICK #5		7N	4W	12
6						
7						
8						
9						
10						

List additional claims on Form MCF114.

**Bureau of Land Management
 Arizona State Office**
www.blm.gov/az/

No. of Claims*: _____ x \$155 = _____ Check No: _____ Init. _____ Receipt No.: _____ For BLM Use Only

* \$155 per lode mining claim, mill site, or tunnel site; and \$155 for each 20 acres or portion thereof for each placer mining claim.

Form: MCF112
 Revised July 2014

MAINTENANCE FEE PAYMENT

Claimant Name: GEORGE W. BERNIER
 Address: 5662 VINEVALG CIRCLE
 City: LAPALMA State: CA Zip: 90623
 Telephone: 714-995-3815
 E-mail address: DRGWB1@AOL.COM
 Signature: George W. Bernier
 Check here if this is a change of address.

BLM
Date
Stamp

RECEIVED
PLM DISTRICT OFFICE
2011 AUG 31 A 8:29
PHOENIX, ARIZONA

Duplicate

LINE NO.	AMC NUMBER	CLAIM/SITE NAME	COUNTY RECORDER DATA (If available)	TWP	RNG	SEC
1	401242	THUNDER CANYON	MARICOPA CO. 2010-0502629	7N	4W	25
2	402556	THUNDER CANYON #4	MARICOPA CO. 2011-0020974	7N	4W	26
3	401240	RAINBOW'S END #5	MARICOPA CO. 2010-0502627	7N	3W	7
4	401241	RAINBOW'S END #8	MARICOPA CO. 2010-0502628	7N	3W	8
5	426090	RUDY	MARICOPA CO.	6N	3W	3
6						
7						
8						
9						
10						

List additional claims on Form MCF114.

Bureau of Land Management
Arizona State Office
www.blm.gov/az/

No. of Claims*: _____ x \$155 = _____
 Check No: _____ Init. _____
 Receipt No.: _____
For BLM Use Only

* \$155 per lode mining claim, mill site, or tunnel site; and \$155 for each 20 acres or portion thereof for each placer mining claim.

Form: MCF112
 Revised July 2014

UNITED STATES
DEPARTMENT OF THE INTERIOR
BUREAU OF LAND MANAGEMENT
**MAINTENANCE FEE PAYMENT FORM FOR
LODE CLAIMS, MILL SITES, AND TUNNEL SITES**

Remitter Name: GEORGE W. BERNIER
 Mailing Address: 5662 VINEVALS CIR
 City, State, Zip: LAPALMA, CA, 90623

Check here if this is a change of address.

FOR COUNTY RECORDER'S USE

No. of claims/sites 1
 x \$155 per claim/site
 Total due BLM \$ 155.00

- The maintenance fee may be paid by cash, check, money order, Bureau of Land Management (BLM) Declining Deposit Account, or credit card (VISA, American Express, Discover, or MasterCard). Payments must be remitted to the BLM State Office where your claim or site is recorded and received on or before September 1. If the payment is mailed, the envelope must be postmarked by a bona fide delivery service on or before September 1 and received at the proper BLM State Office within 15 calendar days after the due date. Payments may also be made by telephone using a credit card. A complete listing of BLM State Offices with their addresses and phone numbers can be found at <http://www.blm.gov>.
- The maintenance fee for the following claim(s)/site(s) applies to the assessment year _____.

CLAIM/SITE NAME	BLM SERIAL NO.
RUDY	AMC 426090

RECEIVED
 2011 AUG 31 A 0 29
 PHOENIX, ARIZONA


Use a separate sheet for additional claim/site names, serial numbers, and claimant names and addresses.

3967871

MAINTENANCE FEE PAYMENT

Claimant Name: GEORGE W. BERNIER
 Address: 5662 VINA VALE CIR
 City: LAPALMA State: CA Zip: 90623
 Telephone: 714-995-3815
 E-mail address: DRGWB1@AOL.COM
 Signature: George W. Bernier

Check here if this is a change of address.



LINE NO.	AMC NUMBER	CLAIM/SITE NAME	COUNTY RECORDER DATA (If available)	TWP	RNG	SEC
1	426090	RUDY	MARICOPA CO.	6N	3W	3
2						
3						
4						
5						
6						
7						
8						
9						
10						

Duplicate

List additional claims on Form MCF114.

Bureau of Land Management
Arizona State Office
www.blm.gov/az/

No. of Claims*: _____ x \$155 = _____
 Check No: _____ Init. _____
 Receipt No.: _____
For BLM Use Only

* \$155 per lode mining claim, mill site, or tunnel site; and \$155 for each 20 acres or portion thereof for each placer mining claim.

Form: MCF112
 Revised July 2014

**United States Department of the Interior
Bureau of Land Management
DIV OF LANDS, MINRLS & ENERGY
ONE N CENTRAL AVE
PHOENIX, AZ 85004 -4427
Phone: 602-417-9200**

Receipt

No: 3967871

Transaction #: 4077767		ENTERED INTO COMPUTER
Date of Transaction: 08/31/2017		
CUSTOMER:		
GEORGE W BERNIER 5662 VINEVALE CIR LA PALMA, CA 90623-2114 US	(AC 379) \$155 Refund Auth ENTERED OCT 04 2017 PB	- 5580 - 5425 \$155 Refund

LINE #	QTY	DESCRIPTION	REMARKS	UNIT PRICE	TOTAL
1	1.00	LOCATABLE MINERALS / MINING CLAIMS- NOT NEW-UNADJUD, ONE AUTH NO. ONLY / MINING CLAIM MONEY RECEIVED CASES: AMC401242/\$5580.00	MAINT 2018/36 PD	- n/a -	5580.00
TOTAL:					\$5,580.00

PAYMENT INFORMATION			
1	AMOUNT:	155.00	155 \$155 over Refund
	TYPE:	CHECK	
	CHECK NO:	771	
	NAME:	BERNIER, GEORGE W 5662 VINEVALE CIR LA PALMA CA 90623-2114 US	
2	AMOUNT:	1395.00	POSTMARKED: N/A
	TYPE:	CHECK	RECEIVED: 08/31/2017
	CHECK NO:	772	
	NAME:	BERNIER, GEORGE W 5662 VINEVALE CIR LA PALMA CA 90623-2114 US	
3	AMOUNT:	4030.00	POSTMARKED: N/A
	TYPE:	CHECK	RECEIVED: 08/31/2017
	CHECK NO:	773	
	NAME:	BERNIER, GEORGE W 5662 VINEVALE CIR LA PALMA CA 90623-2114 US	

AMC401240

Authorized Date10/04/2017

Instructions to AccountsAZ BLM REFUND \$155 TO GEORGE W BERNIER; FOR
OVERPAYMENT OF MAINTENANCE FEES PAID, ON
AMC401242, RECEIPT #3967871. PB 602-417-9360.

Login ID5957

Entry Date10/04/2017

Total Amount\$155.00

**DEPARTMENT OF THE INTERIOR
BUREAU OF LAND MANAGEMENT
MINING CLAIMS**

Run Date/Time: 10/04/2017 06:44 AM

(LIVE) Serial Register Page

Page 1 of 1

01 10-21-1976;090STAT0090;43USC1744
Case Type 384201: PLACER CLAIM
Claim Name: THUNDER CANYON
Commodity :
Case Disposition: ACTIVE
Required Maintenance Fee: \$310.00

Total Acres
40.000

Serial Number
AMC401242
Lead File Number
AMC401240

Name & Address			Int Rel
BERNIER JOAN	5662 VINEVALE CIR	LA PALMA, CA 90623-2114	CLAIMANT
BERNIER GEORGE	5662 VINEVALE CIR	LA PALMA, CA 90623-2114	CLAIMANT

Mer Twp	Rng	Sec	Quadrant	District/Field Office	County
14	0070N	0040W	025 SW	HASSAYAMPA FO	MARICOPA

Act Date	Code	Action	Action Remarks	Receipt Number
05/29/2010	403	LOCATION DATE		
06/14/2010	395	RECORDATION NOTICE RECD	1	2152825
08/31/2017	782	MAINTENANCE FEE PAYMENT	2018;\$310	3967871
08/23/2016	782	MAINTENANCE FEE PAYMENT	2017;\$310	3638978
08/28/2015	782	MAINTENANCE FEE PAYMENT	2016;\$310	3382156
08/28/2014	782	MAINTENANCE FEE PAYMENT	2015;\$310	3117318
08/23/2013	682	MAINTENANCE FEE/\$140	2014;\$280	2864193
08/21/2012	682	MAINTENANCE FEE/\$140	2013;\$280	2636911
08/25/2011	682	MAINTENANCE FEE/\$140	2012	2414898
07/29/2010	682	MAINTENANCE FEE/\$140	2011	2179644
06/14/2010	484	LOCATION YEAR / MAINTENANCE	2010	2152825
10/04/2017	379	REFUND AUTHORIZED	\$155;OVERPAYMENT	3967871
08/31/2017	392	MONIES RECEIVED	\$155.00;1	3967871
03/01/2011	669	LAND STATUS CHECKED		
06/14/2010	501	ACCT ADV IN LEAD FILE	AMC401240-AMC401242;	

Line Nr Remarks

**NO WARRANTY IS MADE BY BLM
FOR USE OF THE DATA FOR
PURPOSES NOT INTENDED BY BLM**

Run Date: 09/05/17

Run Time: 02:33 PM

**DEPARTMENT OF THE INTERIOR
BUREAU OF LAND MANAGEMENT
MINING CLAIMS**

MC Maintenance Fees Paid Through the BLM Pay Portal

CBS Receipt: 3965438

Printed For Lead File # AMC401292

Agency Tracking ID: 1504057026

Assessment Year: 2018

Number of BLM Serial Nr: 7

Paid On: 08/29/2017

Total Amount Paid: \$2,325.00

Claim Name	BLM Serial No	Lead File No	Amount Paid
JUBILATION #1	AMC401293	AMC401292	\$465.00
GOLDEN DRAGON #5	AMC405038	AMC405038	\$310.00
PHARAOHS TOMB #9	AMC426091	AMC426091	\$310.00
THOMPSONS RESERVE #2	AMC436768	AMC436768	\$310.00
GOLDEN GOOSE #2	AMC437110	AMC437110	\$310.00
HIDDEN SPRINGS NO 1	AMC440068	AMC440068	\$310.00
HIDDEN SPRINGS NO 2	AMC440069	AMC440068	\$310.00

United States Department of the Interior
Bureau of Land Management
 BUSINESS & SUPPORT SVCS DIV
 ONE N CENTRAL AVE SUITE 800
 PHOENIX, AZ 85004 -4427
 Phone: 602-417-9200

Receipt

No: 3965438

5

Transaction #: 4075314	
Date of Transaction: 08/29/2017	
CUSTOMER:	
SHEILA R BIGELOW P.O. BOX 1887 PORT ANGELES, WA 98362 US	

LINE #	QTY	DESCRIPTION	REMARKS	UNIT PRICE	TOTAL
1	1.00	LOCATABLE MINERALS / MINING CLAIMS- NOT NEW-UNADJUD, ONE AUTH NO. ONLY / MINING CLAIM MONEY RECEIVED CASES: AMC405038/\$2325.00		- n/a -	2325.00
TOTAL:					\$2,325.00

PAYMENT INFORMATION					
NOTE: Items will appear on credit card statement as "BLM O Mining Claim".					
1	AMOUNT:	2325.00	POSTMARKED:	N/A	
	TYPE:	CREDIT CARD	RECEIVED:	08/29/2017	
	NAME:	SHEILA R BIGELOW P.O. BOX 1887 PORT ANGELES WA 98362 US			
	CARD NO:	XXXXXXXXXXXX1214	AUTH CODE:	502530	
	NAME ON CARD:	SHEILA R BIGELOW			
	EXPIRES:	02/2020			
	SIGNATURE:				

REMARKS

This receipt was generated by the automated BLM Collections and Billing System and is a paper representation of a portion of the official electronic record contained therein.

Run Date: 09/09/16

Run Time: 05:54 AM

**DEPARTMENT OF THE INTERIOR
BUREAU OF LAND MANAGEMENT
MINING CLAIMS**

MC Maintenance Fees Paid Through the BLM Pay Portal

CBS Receipt: 3641834

Printed For Lead File # **AMC401292**

Agency Tracking ID: 1472154511

Number of BLM Serial Nr: 6

Assessment Year: 2017

Paid On: 08/25/2016

Total Amount Paid: \$2,015.00

Claim Name	BLM Serial No	Lead File No	Amount Paid
JUBILATION #1	AMC401293	AMC401292	\$465.00
GOLDEN DRAGON #5	AMC405038	AMC405038	\$310.00
PHARAOHS TOMB #9	AMC426091	AMC426091	\$310.00
PHARAOH'S TOMB #2	AMC433932	AMC433931	\$310.00
THOMPSONS RESERVE #2	AMC436768	AMC436768	\$310.00
GOLDEN GOOSE #2	AMC437110	AMC437110	\$310.00

**United States Department of the Interior
Bureau of Land Management
BUSINESS & SUPPORT SVCS DIV
ONE N CENTRAL AVE SUITE 800
PHOENIX, AZ 85004 -4427
Phone: (602) 417-9200**

Receipt

No: 3641834

Transaction #: 3745782	
Date of Transaction: 08/25/2016	
CUSTOMER:	
SHEILA R BIGELOW 220 DOGWOOD PL PORT ANGELES, WA 98362 US	

LINE #	QTY	DESCRIPTION	REMARKS	UNIT PRICE	TOTAL
1	1.00	LOCATABLE MINERALS / MINING CLAIMS- NOT NEW-UNADJUD, ONE AUTH NO. ONLY / MINING CLAIM MONEY RECEIVED CASES: AMC433932/\$2015.00		- n/a -	2015.00
TOTAL:					\$2,015.00

PAYMENT INFORMATION			
NOTE: Items will appear on credit card statement as "BLM O Mining Claim".			
1	AMOUNT:	2015.00	POSTMARKED: N/A
	TYPE:	CREDIT CARD	RECEIVED: 08/25/2016
	NAME:	SHEILA R BIGELOW 220 DOGWOOD PL PORT ANGELES WA 98362 US	
	CARD NO:	XXXXXXXXXXXX1214	AUTH CODE: 799149
	NAME ON CARD:	SHEILA R BIGELOW	
	EXPIRES:	02/2020	
	SIGNATURE:		

REMARKS

This receipt was generated by the automated BLM Collections and Billing System and is a paper representation of a portion of the official electronic record contained therein.

395805
 401292
 406036
 413789

MAINTENANCE FEE PAYMENT

Claimant Name: GEORGE W. BERNIER
 Address: 5662 VINEVALE CIRCLE
 City: LAPALMA State: CA Zip: 90623
 Telephone: 714 995-3815
 E-mail address: DRGWBI@AOL.COM
 Signature: George W. Bernier

RECEIVED
 BLM AZ STATE OFFICE
 2016 AUG 23 P 2:56
 PHOENIX, ARIZONA
 BLM
 Date
 Stamp

Check here if this is a change of address.

LINE NO.	AMC NUMBER	CLAIM/SITE NAME	COUNTY RECORDER DATA (If available)	TWP	RNG	SEC
1	395808	GOLDEN DRAGON #3		7N	4W	23
2	395809	GOLDEN DRAGON #4		7N	4W	26
3	401292	GOLDEN DRAGON		7N	4W	23
4	406037	D.G. #1		7N	4W	26
5	413789	LOST PICK #5		7N	4W	12
6						
7						
8						
9						
10						

List additional claims on Form MCF114.

Bureau of Land Management
 Arizona State Office
www.blm.gov/az/

No. of Claims*: 5 x \$155 = \$4030.⁰⁰
 Check No: 332 Init. ADH
 Receipt No.: 3638982
 For BLM Use Only

* \$155 per lode mining claim, mill site, or tunnel site; and \$155 for each 20 acres or portion thereof for each placer mining claim.

Form: MCF112
 Revised July 2014

This envelope is made from post-consumer waste. Please recycle - again.

PRIORITY MAIL EXPRESS™

OUR FASTEST SERVICE IN THE U.S.

12 PM!

WHEN USED INTERNATIONALLY,
A CUSTOMS DECLARATION
LABEL MAY BE REQUIRED.



EP13F July 2013 OD: 12.5 x 9.5



PS 10001000006

VISIT US AT USPS.COM
ORDER FREE SUPPLIES ONLINE

85004 R2303S102838-02



NATIONAL USE



CUSTOMER USE ONLY

FROM: (PLEASE PRINT) PHONE ()

GEORGE BERNIER
5662 VINEVALE CIRCLE
LAPALMA, CA, 90623

PAYMENT BY ACCOUNT (if applicable)

DELIVERY OPTIONS (Customer Use Only)

SIGNATURE REQUIRED (Note: The mailer must check the "Signature Required" box if the mailer: 1) Requires the addressee's signature; OR 2) Purchases additional insurance; OR 3) Purchases COD service; OR 4) Purchases Return Receipt service. If the box is not checked, the Postal Service will leave the item in the addressee's mail receptacle or other secure location without attempting to obtain the addressee's signature on delivery.)

Delivery Options

No Saturday Delivery (delivered next business day)

Sunday/Holiday Delivery Required (additional fee, where available)

10:30 AM Delivery Required (additional fee, where available)

*Refer to USPS.com or local Post Office for availability.

TO: (PLEASE PRINT) PHONE ()

BUREAU OF LAND MANAGEMENT
ARIZONA STATE OFFICE
ONE NORTH CENTRAL AVE, SUITE 800
PHOENIX, ARIZONA

ZIP + 4® (U.S. ADDRESSES ONLY)

85004-4427

ORIGIN (POSTAL SERVICE USE ONLY)

1-Day 2-Day Military DPO

PD ZIP Code 90703 Scheduled Delivery Date (MM/DD/YY) 8/23/16 Postage \$ 22.95

Date Accepted (MM/DD/YY) 8/22/16 Scheduled Delivery Time 9:00 AM - 3:00 PM Insurance Fee \$ COD Fee \$

Time Accepted (9:30) AM PM Return Receipt Fee \$ Live Animal Transportation Fee \$

Weight Flat Rate \$ Sunlight/Holiday Premium Fee \$ Total Postage & Fees \$ 22.95

Acceptance Employee Initials 3.0

DELIVERY (POSTAL SERVICE USE ONLY)

Delivery Attempt (MM/DD/YY) Time AM PM Employee Signature

Delivery Attempt (MM/DD/YY) Time AM PM Employee Signature

LABEL 11-B, SEPTEMBER 2015 PSN 7690-02-000-9996 3-ADDRESSEE COPY



This packaging is the property of the U.S. Postal Service® and is provided solely for use in sending Priority Mail Express™ shipments. Misuse may be a violation of federal law. This packaging is not for resale. EPT3F © U.S. Postal Service; July 2013. All rights reserved.

* Money Back Guarantee to U.S., select APO/FPO/DPO, and select International destinations. See DM and IM at ps.usps.com for complete details.
* For International shipments, the maximum weight is 4 lbs.



RECEIVED
BLM AZ STATE OFFICE
AUG 23 P 2 59
PHOENIX, ARIZONA


EP13F July 2013
OD: 12.5 x 9.5

PS 10001000006



FLAT RATE ENVELOPE
ONE RATE * ANY WEIGHT*

PRIORITY
* MAIL *
EXPRESS™



RECEIVED
BLM AZ STATE OFFICE

2016 AUG 23 P 2:56

PHOENIX, ARIZONA

BUREAU OF LAND MANAGEMENT
ARIZONA STATE OFFICE
ONE NORTH CENTRAL AVE. SUITE 800
PHOENIX, ARIZONA 85004-4427

United States Department of the Interior
Bureau of Land Management
 DIV OF LANDS, MINRLS & ENERGY
 ONE N CENTRAL AVE
 PHOENIX, AZ 85004 -4427
 Phone: 602-417-9200

Receipt

No: 3638982

Transaction #: 3742898	
Date of Transaction: 08/24/2016	
CUSTOMER:	
GEORGE W BERNIER 5662 VINEVALE CIR LA PALMA, CA 90623-2114 US	

LINE #	QTY	DESCRIPTION	REMARKS	UNIT PRICE	TOTAL
1	1.00	LOCATABLE MINERALS / MINING CLAIMS- NOT NEW-UNADJUD, ONE AUTH NO. ONLY / MINING CLAIM MONEY RECEIVED CASES: AMC395808/\$4030.00	MAINT FEE 2017 - 5	- n/a -	4030.00
TOTAL:					\$4,030.00

PAYMENT INFORMATION					
1	AMOUNT:	4030.00	POSTMARKED:	08/22/2016	
	TYPE:	CHECK	RECEIVED:	08/23/2016	
	CHECK NO:	332			
	NAME:	BERNIER, GEORGE W 5662 VINEVALE CIR LA PALMA CA 90623-2114 US			

REMARKS

This receipt was generated by the automated BLM Collections and Billing System and is a paper representation of a portion of the official electronic record contained therein.

ENTERED
AUG 25 2016
 BY: *[Signature]*

DEPARTMENT OF THE INTERIOR
BUREAU OF LAND MANAGEMENT

AMC 395805

MINING CLAIMS

MC Customer Information - With Serial No. and Claim Name

ACTIVE CLAIMS

401292

403086

405038

Admin State: AZ

Geo State: AZ

BIGELOW SHEILA

PO BOX 138

WITTMANN, AZ 85361-0138

437110 433772 406036
433931 411390
436768 416165
~~437110~~ 426091
CUSTOMER ID: 2372651

Serial No.	Claim Name/Number	Lead Serial No.	Disposition
AMC395808	GOLDEN DRAGON #3	AMC395805	ACTIVE
AMC395809	GOLDEN DRAGON #4	AMC395805	ACTIVE
AMC401292	GOLDEN DRAGON	AMC401292	ACTIVE
AMC401293	JUBILATION #1	AMC401292	ACTIVE
AMC405038	GOLDEN DRAGON #5	AMC405038	ACTIVE
AMC416166	GOLDFINGER #2	AMC416165	ACTIVE
AMC426091	PHARAOHS TOMB #9	AMC426091	ACTIVE
AMC433774	LIL'S GOLD #1	AMC433772	ACTIVE
AMC433931	GOLDEN GOOSE	AMC433931	ACTIVE
AMC433932	PHARAOH'S TOMB #2	AMC433931	ACTIVE
AMC433933	RATTLESNAKE LIL	AMC433931	ACTIVE
AMC436768	THOMPSONS RESERVE #2	AMC436768	ACTIVE
AMC437110	GOLDEN GOOSE #2	AMC437110	ACTIVE

Number of ACTIVE cases: 13

BIGELOW TED

PO BOX 138

WITTMANN, AZ 85361-0138

CUSTOMER ID: 2372625

Serial No.	Claim Name/Number	Lead Serial No.	Disposition
AMC395808	GOLDEN DRAGON #3	AMC395805	ACTIVE
AMC395809	GOLDEN DRAGON #4	AMC395805	ACTIVE
AMC401292	GOLDEN DRAGON	AMC401292	ACTIVE
AMC401293	JUBILATION #1	AMC401292	ACTIVE
AMC403096	PHOENIX #1	AMC403086	ACTIVE
AMC405038	GOLDEN DRAGON #5	AMC405038	ACTIVE
AMC406037	D.G. #1	AMC406036	ACTIVE
AMC411392	MC 1	AMC411390	ACTIVE
AMC411393	MC 2	AMC411390	ACTIVE
AMC411394	MC 3	AMC411390	ACTIVE
AMC411395	MC 4	AMC411390	ACTIVE
AMC411396	MC 5	AMC411390	ACTIVE
AMC411397	MC 6	AMC411390	ACTIVE
AMC411398	MC 7	AMC411390	ACTIVE
AMC411399	MC 8	AMC411390	ACTIVE
AMC411400	MC 9	AMC411390	ACTIVE
AMC411401	MC 10	AMC411390	ACTIVE
AMC411402	MC 11	AMC411390	ACTIVE
AMC411403	MC 12	AMC411390	ACTIVE
AMC411404	MC 13	AMC411390	ACTIVE
AMC411405	MC 14	AMC411390	ACTIVE
AMC411406	MC 15	AMC411390	ACTIVE
AMC411407	MC 16	AMC411390	ACTIVE
AMC411408	MC 20	AMC411390	ACTIVE
AMC411409	MC 21	AMC411390	ACTIVE
AMC413789	LOST PICK #5	AMC413789	ACTIVE
AMC416166	GOLDFINGER #2	AMC416165	ACTIVE
AMC426091	PHARAOHS TOMB #9	AMC426091	ACTIVE

ADDRESS CHANGE ENTERED

7/12/2016. RM

SEE RETURN ENVELOPE & CERT CARD.

NO WARRANTY IS MADE BY BLM FOR USE OF THE DATA FOR PURPOSES NOT INTENDED BY BLM.

PO BOX 1887
PORT ANGELES, WA 98362

DEPARTMENT OF THE INTERIOR
BUREAU OF LAND MANAGEMENT
MINING CLAIMS

MC Customer Information - With Serial No. and Claim Name
ACTIVE CLAIMS

<u>Serial No.</u>	<u>Claim Name/Number</u>	<u>Lead Serial No.</u>	<u>Disposition</u>
AMC433774	LIL'S GOLD #1	AMC433772	ACTIVE
AMC433931	GOLDEN GOOSE	AMC433931	ACTIVE
AMC433932	PHARAOH'S TOMB #2	AMC433931	ACTIVE
AMC433933	RATTLESNAKE LIL	AMC433931	ACTIVE
AMC436768	THOMPSONS RESERVE #2	AMC436768	ACTIVE
AMC437110	GOLDEN GOOSE #2	AMC437110	ACTIVE

Number of ACTIVE cases: 34

SENDER: COMPLETE THIS SECTION

- Complete items 1, 2, and 3.
- Print your name and address on the reverse so that we can return the card to you.
- Attach this card to the back of the mailpiece, or on the front if space permits.

1. Article Addressed to:
 TED AND SHEILA BIGELOW
 PO BOX 1887
 PORT ANGELES WA
 920/RM/AMC433931

98362



9590 9402 1512 5362 5640 42

2. Article Number (Transfer from service label)

7016 0340 0000 2483 9223

COMPLETE THIS SECTION ON DELIVERY

A. Signature

X

- Agent
- Addressee

B. Received by (Printed Name)

C. Date of Delivery

D. Is delivery address different from item 1? Yes
 If YES, enter delivery address below: No

3. Service Type

- Adult Signature
- Adult Signature Restricted Delivery
- Certified Mail®
- Certified Mail Restricted Delivery
- Collect on Delivery
- Collect on Delivery Restricted Delivery
- Priority Mail Express®
- Registered Mail™
- Registered Mail Restricted Delivery
- Return Receipt for Merchandise
- Signature Confirmation™
- Signature Confirmation Restricted Delivery

|| Restricted Delivery

PS Form 3811, July 2015 PSN 7530-02-000-9053

Domestic Return Receipt

USPS TRACKING#



9590 9402 1512 5362 5640 35



First-Class Mail
 Postage & Fees Paid
 USPS
 Permit No. G-10

United States Postal Service

RECEIVED
BLM AZ STATE OFFICE
2016 JUL 8 P 2:35


PHOENIX, ARIZONA

Sender: Please print your name, address, and ZIP+4® in this box®

UNITED STATES
 DEPARTMENT OF THE INTERIOR
 Bureau of Land Management
 Arizona State Office
 One N. Central Avenue, Suite 800
 Phoenix, AZ 85004-4427

CERTIFIED MAIL

UNITED STATES
DEPARTMENT OF THE INTERIOR
Bureau of Land Management
Arizona State Office
One North Central Avenue, Suite 800
Phoenix, Arizona 85004-4427



7016 0340 0000 2483 9223

neopost
06/28/2016
US POSTAGE

FIRST-CLASS MAIL

\$06.67⁵

US OFFICIAL MAIL
\$ 300 Penalty
For Private Use
ZIP 85004
041L11101433

OFFICIAL BUSINESS
PENALTY FOR PRIVATE USE \$300

RECEIVED
BLM AZ STATE OFFICE
2016 JUL -8 PM 2:17
PHOENIX, ARIZONA

TED AND SHEILA BIGELOW

PO BOX 1887
PORT ANGELES WA
98362

JUN 30 2016

FIRST NOTICE _____
SECOND NOTICE 7-6
DATE OF RETURN 7-1

SENDER: COMPLETE THIS SECTION

- Complete items 1, 2, and 3.
- Print your name and address on the reverse so that we can return the card to you.
- Attach this card to the back of the mailpiece, or on the front if space permits.

1. Article Addressed to:

TED AND SHEILA BIGELOW
PO BOX 1887
PORT ANGELES WA 98362-0282
920/RM/AMC433931

COMPLETE THIS SECTION ON DELIVERY

A. Signature Sheila Bigelow Agent Addressee

B. Received by (Printed Name) Sheila Bigelow C. Date of Delivery JUL -5 2016

D. Is delivery address different from item 1? Yes No
If YES, enter delivery address below:

3. Service Type Priority Mail Express® Registered Mail™
 Adult Signature



DEPARTMENT OF THE INTERIOR
BUREAU OF LAND MANAGEMENT
MINING CLAIMS

Run Time: 03:08 PM
AMC 395805
401292
403086
405038

MC Customer Information - With Serial No. and Claim Name
ACTIVE CLAIMS

Admin State: AZ
Geo State: AZ

437110 433772 406036
433931 411390
436768 416165
~~437110~~ 426091
CUSTOMER ID: 2372651

BIGELOW SHEILA
PO BOX 138
WITTMANN, AZ 85361-0138

Serial No.	Claim Name/Number	Lead Serial No.	Disposition
AMC395808	GOLDEN DRAGON #3	AMC395805	ACTIVE
AMC395809	GOLDEN DRAGON #4	AMC395805	ACTIVE
AMC401292	GOLDEN DRAGON	AMC401292	ACTIVE
AMC401293	JUBILATION #1	AMC401292	ACTIVE
AMC405038	GOLDEN DRAGON #5	AMC405038	ACTIVE
AMC416166	GOLDFINGER #2	AMC416165	ACTIVE
AMC426091	PHARAOHS TOMB #9	AMC426091	ACTIVE
AMC433774	LIL'S GOLD #1	AMC433772	ACTIVE
AMC433931	GOLDEN GOOSE	AMC433931	ACTIVE
AMC433932	PHARAOH'S TOMB #2	AMC433931	ACTIVE
AMC433933	RATTLESNAKE LIL	AMC433931	ACTIVE
AMC436768	THOMPSONS RESERVE #2	AMC436768	ACTIVE
AMC437110	GOLDEN GOOSE #2	AMC437110	ACTIVE

Number of ACTIVE cases: 13

BIGELOW TED
PO BOX 138
WITTMANN, AZ 85361-0138

CUSTOMER ID: 2372625

Serial No.	Claim Name/Number	Lead Serial No.	Disposition
AMC395808	GOLDEN DRAGON #3	AMC395805	ACTIVE
AMC395809	GOLDEN DRAGON #4	AMC395805	ACTIVE
AMC401292	GOLDEN DRAGON	AMC401292	ACTIVE
AMC401293	JUBILATION #1	AMC401292	ACTIVE
AMC403096	PHOENIX #1	AMC403086	ACTIVE
AMC405038	GOLDEN DRAGON #5	AMC405038	ACTIVE
AMC406037	D.G. #1	AMC406036	ACTIVE
AMC411392	MC 1	AMC411390	ACTIVE
AMC411393	MC 2	AMC411390	ACTIVE
AMC411394	MC 3	AMC411390	ACTIVE
AMC411395	MC 4	AMC411390	ACTIVE
AMC411396	MC 5	AMC411390	ACTIVE
AMC411397	MC 6	AMC411390	ACTIVE
AMC411398	MC 7	AMC411390	ACTIVE
AMC411399	MC 8	AMC411390	ACTIVE
AMC411400	MC 9	AMC411390	ACTIVE
AMC411401	MC 10	AMC411390	ACTIVE
AMC411402	MC 11	AMC411390	ACTIVE
AMC411403	MC 12	AMC411390	ACTIVE
AMC411404	MC 13	AMC411390	ACTIVE
AMC411405	MC 14	AMC411390	ACTIVE
AMC411406	MC 15	AMC411390	ACTIVE
AMC411407	MC 16	AMC411390	ACTIVE
AMC411408	MC 20	AMC411390	ACTIVE
AMC411409	MC 21	AMC411390	ACTIVE
AMC413789	LOST PICK #5	AMC413789	ACTIVE
AMC416166	GOLDFINGER #2	AMC416165	ACTIVE
AMC426091	PHARAOHS TOMB #9	AMC426091	ACTIVE

ADDRESS CHANGE ENTERED

7/12/2016. RM

SEE RETURN ENVELOPE & CERT CARD.

NO WARRANTY IS MADE BY BLM FOR USE OF THE DATA FOR PURPOSES NOT INTENDED BY BLM.

PO BOX 1887
PORT ANGELES, WA 98362

DEPARTMENT OF THE INTERIOR
BUREAU OF LAND MANAGEMENT
MINING CLAIMSMC Customer Information - With Serial No. and Claim Name
ACTIVE CLAIMS

<u>Serial No.</u>	<u>Claim Name/Number</u>	<u>Lead Serial No.</u>	<u>Disposition</u>
AMC433774	LIL'S GOLD #1	AMC433772	ACTIVE
AMC433931	GOLDEN GOOSE	AMC433931	ACTIVE
AMC433932	PHARAOH'S TOMB #2	AMC433931	ACTIVE
AMC433933	RATTLESNAKE LIL	AMC433931	ACTIVE
AMC436768	THOMPSONS RESERVE #2	AMC436768	ACTIVE
AMC437110	GOLDEN GOOSE #2	AMC437110	ACTIVE

Number of ACTIVE cases: 34

SENDER: COMPLETE THIS SECTION

- Complete items 1, 2, and 3.
- Print your name and address on the reverse so that we can return the card to you.
- Attach this card to the back of the mailpiece, or on the front if space permits.

1. Article Addressed to:

TED AND SHEILA BIGELOW
 PO BOX 1887
 PORT ANGELES WA
 920/RM/AMC433931

98362



9590 9402 1512 5362 5640 42

2. Article Number (Transfer from service label)

7016 0340 0000 2483 9223

COMPLETE THIS SECTION ON DELIVERY

A. Signature

X

- Agent
- Addressee

B. Received by (Printed Name)

C. Date of Delivery

- D. Is delivery address different from item 1? Yes**
 If YES, enter delivery address below: No

3. Service Type

- Adult Signature
- Adult Signature Restricted Delivery
- Certified Mail®
- Certified Mail Restricted Delivery
- Collect on Delivery
- Collect on Delivery Restricted Delivery
- Priority Mail Express®
- Registered Mail™
- Registered Mail Restricted Delivery
- Return Receipt for Merchandise
- Signature Confirmation™
- Signature Confirmation Restricted Delivery

|| Restricted Delivery

PS Form 3811, July 2015 PSN 7530-02-000-9053

Domestic Return Receipt

USPS TRACKING#



9590 9402 1512 5362 5640 35



First-Class Mail
 Postage & Fees Paid
 USPS
 Permit No. G-10

**United States
Postal Service**

RECEIVED
BLM AZ STATE OFFICE
2015 JUL 8 P 2:35


Sender: Please print your name, address, and ZIP+4® in this box®

PHOENIX, ARIZONA

UNITED STATES
 DEPARTMENT OF THE INTERIOR
 Bureau of Land Management
 Arizona State Office
 One N. Central Avenue, Suite 800
 Phoenix, AZ 85004-4427

CERTIFIED MAIL

UNITED STATES
DEPARTMENT OF THE INTERIOR
Bureau of Land Management
Arizona State Office
One North Central Avenue, Suite 800
Phoenix, Arizona 85004-4427



7016 0340 0000 2483 9223

neopost
06/28/2016
US POSTAGE

FIRST-CLASS MAIL
\$06.67⁵
US OFFICIAL MAIL
\$300 Penalty
For Private Use
ZIP 85004
041L11101433

OFFICIAL BUSINESS
PENALTY FOR PRIVATE USE \$300

RECEIVED
BLM AZ STATE OFFICE
2016 JUL -8 PM 2:17
PHOENIX, ARIZONA

TED AND SHEILA BIGELOW

PO BOX 1887
PORT ANGELES WA
98362

JUN 30 2016

FIRST NOTICE _____
SECOND NOTICE 7-6
DATE OF RETURN 7-1

SENDER: COMPLETE THIS SECTION

- Complete items 1, 2, and 3.
- Print your name and address on the reverse so that we can return the card to you.
- Attach this card to the back of the mailpiece, or on the front if space permits.

1. Article Addressed to:

TED AND SHEILA BIGELOW
PO BOX 1887
PORT ANGELES WA 98362-0282
920/RM/AMC433931

COMPLETE THIS SECTION ON DELIVERY

- A. Signature Agent
 Sheila Bigelow Addressee
- B. Received by (Printed Name) *Sheila Bigelow* C. Date of Delivery *JUL - 5 2016*
- D. Is delivery address different from item 1? Yes
 If YES, enter delivery address below: No

3. Service Type Priority Mail Express®
 Adult Signature Registered Mail™



MAINTENANCE FEE PAYMENT FORM

Remitters

Ted & Sheila Bigelow
P.O. Box 138
Wittmann, AZ 85361
602-471-3470

synbigelows@earthlink.net

Maintenance Fee for the 2016 assessment year

401292
416 265
426 091
426 143
427 389
430 531

Placer Claims

- 1) AMC401293 --- Jubilation #1 -----7N 3W Sec. 18&19 - 60 acres --- \$465.00
- 2) AMC416266 --- Rainbows End #11 -----7N 3W Sec. 7 -----39.09 acres --- \$310.00
- 3) AMC426091 --- Pharaohs Tomb #9 -----7N 3W Sec. 18 ----- 40 acres---- \$310.00
- 4) AMC426144 --- Pharaoh's Gold -----7N 3W Sec. 18 ----- 40 acres --- \$310.00
- 5) AMC427389 --- Tub O Gold -----7N 3W Sec. 17 ----- 40 acres --- \$310.00
- 6) AMC430532 --- Golden Sunset #2 -----6N 3W Sec. 5 ----- 20 acres --- \$155.00

TOTAL MAINTENANCE FEE PAYMENT ----- \$1,860.00

*Sheila Bigelow
T Bigelow*

RECEIPT # 3384031

RECEIVED
PLM A SERVICE
2015 AUG 31 P 3:48
PHOENIX, ARIZONA

ENTERED
SEP 02 2015
BY: *jr*

Sheila Bigelow
P.O. Box 138
Wittman, AZ 85361

RECEIVED
BLM AZ STATE OFFICE

2015 AUG 31 P 3:48

PHOENIX, ARIZONA

Bureau of Land Management
Arizona State Office
One North Central Avenue
Suite 800
Phoenix, AZ 85004-4427

PRESS FIRMLY TO SEAL

PRESS FIRMLY TO SEAL

PRIORITY MAIL
POSTAGE REQUIRED

PRIORITY



Retail

P

US POSTAGE PAID
\$5.75

Origin: 98362
Destination: 85004

2.30 oz.
Aug 28, 15

5466920364-06

1006

PRIORITY MAIL® 2-DAY

Expected Delivery Day: 08/31/15

USPS TRACKING NUMBER



9505 5110 1393 5240 5631 53

FRC



For Domestic
and International Use



UNITED STATES POSTAL SERVICE

Ted Bigelow
From P.O. Box 135
Wittmann, AZ 85361

TO Bureau of Land Management
Arizona State Office
One North Central Avenue
Suite 800
Phoenix, AZ 85004-4427

Label 228, January 2008

RECEIVED
BLM AZ STATE OFFICE
WH
AL

2015 AUG 31 P
PHOENIX, ARIZ



PS00001000014

EP14F July 2013
OD: 12.5 x 9.5

VISIT US AT USPS.COM®
ORDER FREE SUPPLIES ONLINE



This packaging is the property of the U.S. Postal Service® and is provided solely for use in sending Priority Mail® shipments. Misuse may be a violation of federal law. This packaging is not for resale. EP14F © U.S. Postal Service, July 2013; All rights reserved.

This envelope is made from post-consumer waste. Please recycle - again.

United States Department of the Interior
Bureau of Land Management
 LANDS/RECREATION & PLANNING
 ONE N CENTRAL AVE
 PHOENIX, AZ 85004 -2203
 Phone: 602-417-9200

Receipt

No: 3384031

Transaction #: 3482356	
Date of Transaction: 09/01/2015	
CUSTOMER:	
TED & SHEILA BIGELOW PO BOX 138 WITTMANN,AZ 85361-0138 US	

LINE #	QTY	DESCRIPTION	REMARKS	UNIT PRICE	TOTAL
1	1.00	LOCATABLE MINERALS / MINING CLAIMS- NOT NEW-UNADJUD,ONE AUTH NO. ONLY / MINING CLAIM MONEY RECEIVED CASES: AMC401293/\$1860.00	MAINT FEE PYMNT - 6 2016	- n/a -	1860.00
TOTAL:					\$1,860.00

PAYMENT INFORMATION			
1	AMOUNT:	1860.00	POSTMARKED: 08/28/2015
	TYPE:	CHECK	RECEIVED: 08/31/2015
	CHECK NO:	214	
	NAME:	BIGELOW, THEODORE 18698 S JOSEPH HODGE RD PEEPLS VALLEY AZ 86332 US	

REMARKS

This receipt was generated by the automated BLM Collections and Billing System and is a paper representation of a portion of the official electronic record contained therein.



395805
 401292
 406036
 413789

MAINTENANCE FEE PAYMENT

Claimant Name: GEORGE W. BERNIER
 Address: 5662 VINEVALE CIRCLE
 City: LAPALMA State: CA Zip: 90623
 Telephone: 714 995-3815
 E-mail address: DRGWB1@AOL.COM
 Signature: *George W. Bernier*

BLM
 Date
 Stamp

PHOENIX, ARIZONA

2015 AUG 28 P 4: 00

RECEIVED

Check here if this is a change of address.

LINE NO.	AMC NUMBER	CLAIM/SITE NAME	COUNTY RECORDER DATA (If available)	TWP	RNG	SEC
1	395808	GOLDEN DRAGON #3		7N	4W	23
2	395809	GOLDEN DRAGON #4		7N	4W	26
3	401292	GOLDEN DRAGON		7N	4W	23
4	406037	D.G. #1		7N	4W	26
5	413789	LOST PICK #5		7N	4W	12
6						
7						
8						
9						
10						

List additional claims on Form MCF114.

No. of Claims*: 5 x \$155 = \$4030.00
 Check No: 212 Init. D.A.
 Receipt No.: 3382153
 For BLM Use Only

Bureau of Land Management
 Arizona State Office
www.blm.gov/az/

* \$155 per lode mining claim, mill site, or tunnel site; and \$155 for each 20 acres or portion thereof for each placer mining claim.

Form: MCF112
 Revised July 2014

This form is available from the Arizona Geological Survey and may be reproduced.

BY: *Ramm*

Print postage online - G

1007




85004

AUG 28 15 AMOUNT

\$19.99
R2303S102838-04

EASE PRESS FIRMLY



Flat Rate Mailing Envelope

For Domestic and International Use

Visit us at usps.com



When used internationally affix customs declarations (PS Form 2976, or 2976A).



EK859552990US



UNITED STATES POSTAL SERVICE

PRIORITY MAIL EXPRESS

CUSTOMER USE ONLY

FROM: (PLEASE PRINT) PHONE ()

GEORGE BERNIER
5662 VINGVALE CIR.
LAPALMA, CA, 90623

PAYMENT BY ACCOUNT (if applicable)

DELIVERY OPTIONS (Customer Use Only)

- SIGNATURE REQUIRED Note: The maker must check the "Signature Required" box if the maker: 1) Requires the addressee's signature; OR 2) Purchases additional insurance; OR 3) Purchases COD service; OR 4) Purchases Return Receipt service. If the box is not checked, the Postal Service will leave the item in the addressee's mail receptacle or other secure location without attempting to obtain the addressee's signature on delivery.
- Delivery Options**
- No Saturday Delivery (delivered next business day)
- Sunday/Holiday Delivery Required (additional fee, where available*)
- 10:30 AM Delivery Required (additional fee, where available*)
*Refer to USPS.com or local Post Office for availability.

TO: (PLEASE PRINT) PHONE ()

BUREAU OF LAND MANAGEMENT
ARIZONA STATE OFFICE
1 NORTH CENTRAL AVE, SUITE 800
PHOENIX, ARIZONA
ZIP + 4 (U.S. ADDRESSES ONLY)
85004-

- For pickup or USPS Tracking™, visit USPS.com or call 800-222-1811.
- \$100.00 Insurance included.

ORIGIN (POSTAL SERVICE USE ONLY)

1-Day 2-Day Military DPO

PO ZIP Code: 90623 Scheduled Delivery Date (MM/DD/YY): 8/27/15 Postage: \$19.99

Date Accepted (MM/DD/YY): 8/27/15 Scheduled Delivery Time: 10:30 AM, 3:00 PM, 12 NOON Insurance Fee: \$ COD Fee: \$

Time Accepted: 1:37 PM 10:30 AM Delivery Fee: \$ Return Receipt Fee: \$ Live Animal Transportation Fee: \$

Weight: 3 lbs. 0 oz. Sunday/Holiday Premium Fee: \$ Total Postage & Fees: \$19.99

Acceptance Employee Initials: [Signature]

DELIVERY (POSTAL SERVICE USE ONLY)

Delivery Attempt (MM/DD/YY): Time: Employee Signature: AM PM

Delivery Attempt (MM/DD/YY): Time: Employee Signature: AM PM

LABEL 11-B, MARCH 2014

PSN 7690-02-000-9956

3-ADDRESSEE COPY



USPS packaging products have been awarded Cradle to Cradle Certification™ for their ecologically-intelligent design. For more information go to mbdc.com/usps
Cradle to Cradle Certified™ is a certification mark of MBDC.

Please recycle.



EP13F

This packaging is the property of the U.S. Postal Service® and is provided solely for use in sending Express Mail® shipments. Misuse may be a violation of federal law. This packaging is not for resale. EP13F © U.S. Postal Service, Oct. 2008; All rights reserved.

WRITE FIRMLY TO MAKE ALL COPIES LEGIBLE.
PHOENIX, ARIZONA

2015 AUG 28 P 4: 01

RECEIVED
PHOENIX OFFICE

082708 EM EP13F OCT 2008

United States Department of the Interior
Bureau of Land Management
 LANDS/RECREATION & PLANNING
 ONE N CENTRAL AVE
 PHOENIX, AZ 85004 -2203
 Phone: 602-417-9200

Receipt

No: 3382153

Transaction #: 3480466	
Date of Transaction: 08/31/2015	
CUSTOMER:	
GEORGE W BERNIER 5662 VINEVALE CIR LA PALMA, CA 90623-2114 US	

LINE #	QTY	DESCRIPTION	REMARKS	UNIT PRICE	TOTAL
1	1.00	LOCATABLE MINERALS / MINING CLAIMS- NOT NEW-UNADJUD, ONE AUTH NO. ONLY / MINING CLAIM MONEY RECEIVED CASES: AMC395808/\$4030.00	MAINT FEE PYMNT - 5 2016	- n/a -	4030.00
TOTAL:					\$4,030.00

PAYMENT INFORMATION					
1	AMOUNT:	4030.00	POSTMARKED:	08/27/2015	
	TYPE:	CHECK	RECEIVED:	08/28/2015	
	CHECK NO:	212			
	NAME:	BERNIER, GEORGE W 5662 VINEVALE CIR LA PALMA CA 90623-2114 US			

REMARKS

This receipt was generated by the automated BLM Collections and Billing System and is a paper representation of a portion of the official electronic record contained therein.

RAM

8/31/2015

UNITED STATES
DEPARTMENT OF THE INTERIOR
BUREAU OF LAND MANAGEMENT
**MAINTENANCE FEE PAYMENT FORM
FOR PLACER MINING CLAIMS**

AMC 395805
401292
406036
413789

Remitter Name: GEORGE BERNIER
Mailing Address: 5662 VINEVALE CIRCLE
City, State, Zip: LAPALMA, CA. 90623

Check here if this is a change of address.

FOR COUNTY RECORDER'S USE

No. of claims 5
Total due BLM \$ 4030.00

- The maintenance fee may be paid by cash, check, money order, Bureau of Land Management (BLM) Declining Deposit Account, or credit card (VISA, American Express, Discover, or MasterCard). Payments must be remitted to the BLM State Office where your claim or site is recorded and received on or before September 1. If the payment is mailed, the envelope must be postmarked by a bona fide delivery service on or before September 1 and received at the proper BLM State Office within 15 calendar days after the due date. Payments may also be made by telephone using a credit card. A complete listing of BLM State Offices with their addresses and phone numbers can be found at <http://www.blm.gov>.
- The maintenance fee for the following claim(s) applies to the assessment year 2015.

CLAIM NAME	BLM SERIAL NO.	ACRES IN CLAIM	PAYMENT DUE TO THE BLM (See Instructions on Page 2)
GOLDEN DRAGON #3	AMC395808	140	\$ 1085.00 ✓
GOLDEN DRAGON #4	AMC395809	140	\$ 1085.00 ✓
GOLDEN DRAGON	AMC401292	160	\$ 1240.00 ✓
D.G. # 1	AMC406037	40	\$ 310.00 ✓
LOST PICK #5	AMC413789	40	\$ 310.00 ✓

ENTERED
SEP 04 2014
BY: PRB

RECEIVED
BLM AZ STATE OFFICE
2014 AUG 28 P 1:34

Use a separate sheet for additional claim names, serial numbers, and claimant names and addresses.

(Continued on page 2)

RECEIPT # 3117297

United States Department of the Interior
Bureau of Land Management
 LANDS/RECREATION & PLANNING
 ONE N CENTRAL AVE
 PHOENIX, AZ 85004 -2203
 Phone: 602-417-9200

Receipt

No: 3117297

Transaction #: 3209082	
Date of Transaction: 08/29/2014	
CUSTOMER:	
GEORGE W BERNIER 5662 VINEVALE CIR LA PALMA, CA 90623-2114 US	

ENTERED

SEP 04 2014

BY: fb

LINE #	QTY	DESCRIPTION	REMARKS	UNIT PRICE	TOTAL
1	1.00	LOCATABLE MINERALS / MINING CLAIMS- NOT NEW-UNADJUD, ONE AUTH NO. ONLY / MINING CLAIM MONEY RECEIVED CASES: AMC395808/\$4030.00	MAINT FEE PYMNT (5) 2015	- n/a -	4030.00
TOTAL:					\$4,030.00

PAYMENT INFORMATION			
1	AMOUNT:	4030.00	POSTMARKED: 08/27/2014
	TYPE:	CHECK	RECEIVED: 08/28/2014
	CHECK NO:	6399	
	NAME:	BERNIER, GEORGE W 5662 VINEVALE CIR LA PALMA CA 90623-2114 US	

REMARKS

This receipt was generated by the automated BLM Collections and Billing System and is a paper representation of a portion of the official electronic record contained therein.



1007

U.S. POSTAGE
PAID
CYPRUSS, CA
90634
AUG 27, 11
AMOUNT
\$19.99
00054161-02

1007

EMMS

Flat Rate Mailing Envelope
For Domestic and International Use
Visit us at usps.com



1007

When used internationally
affix customs declarations
(PS Form 2976, or 2976A).



61 606148108 US



Mailing Label
Label 11-B, March 2004

Post Office To Addressee

PRESS HARD. YOU ARE MAKING 3 COPIES.

ORIGIN (POSTAL SERVICE USE ONLY)			
PO ZIP Code 90630	Day of Delivery Next <input checked="" type="checkbox"/> 2nd <input type="checkbox"/> 3rd <input type="checkbox"/> 4th <input type="checkbox"/> 5th <input type="checkbox"/> 6th <input type="checkbox"/> 7th <input type="checkbox"/> 8th <input type="checkbox"/> 9th <input type="checkbox"/> 10th <input type="checkbox"/> 11th <input type="checkbox"/> 12th <input type="checkbox"/> 13th <input type="checkbox"/> 14th <input type="checkbox"/> 15th <input type="checkbox"/> 16th <input type="checkbox"/> 17th <input type="checkbox"/> 18th <input type="checkbox"/> 19th <input type="checkbox"/> 20th <input type="checkbox"/> 21st <input type="checkbox"/> 22nd <input type="checkbox"/> 23rd <input type="checkbox"/> 24th <input type="checkbox"/> 25th <input type="checkbox"/> 26th <input type="checkbox"/> 27th <input type="checkbox"/> 28th <input type="checkbox"/> 29th <input type="checkbox"/> 30th <input type="checkbox"/> 31st	Postage \$19.99	
Date Accepted 8/27/14	Scheduled Date of Delivery Month 8 Day 28	Return Receipt Fee \$	
Mo. 8 Day 27 Year 14	Scheduled Time of Delivery Neon <input type="checkbox"/> AM <input type="checkbox"/> Noon <input type="checkbox"/> PM <input checked="" type="checkbox"/>	GOD Fee \$	Insurance Fee \$
Time Accepted 2:22 AM	Military <input checked="" type="checkbox"/>	Total Postage & Fees \$19.99	
Flat Rate <input checked="" type="checkbox"/> or Weight 2.3 lbs.	2nd Day <input type="checkbox"/> 3rd Day <input type="checkbox"/>	Acceptance Exp. Initials BB	
	INT Alpha Country Code		

DELIVERY (POSTAL USE ONLY)		
Delivery Attempt	Time	Employee Signature
Mo. Day	<input type="checkbox"/> AM <input type="checkbox"/> PM	
Delivery Attempt	Time	Employee Signature
Mo. Day	<input type="checkbox"/> AM <input type="checkbox"/> PM	
Delivery Date	Time	Employee Signature
Mo. Day	<input type="checkbox"/> AM <input type="checkbox"/> PM	
CUSTOMER USE ONLY		
PAYMENT BY ACCOUNT Express Mail Corporate Acct. No.		<input type="checkbox"/> WAIVER OF SIGNATURE (Domestic Mail Only) Additional merchandise insurance is void if customer requests waiver of signature.
Federal Agency Acct. No. or Postal Service Acct. No.		I wish delivery to be made without obtaining signature of addressee or addressee's agent (if delivery employee judges that article can be left in secure location) and I authorize that delivery employee's signature constitutes valid proof of delivery.
NO DELIVERY <input type="checkbox"/> Weekend <input type="checkbox"/> Holiday <input type="checkbox"/> Mailer Signature		

FROM: (PLEASE PRINT) PHONE (714) 995-3815

GEORGE BERNIER
5662 VINEVALE CIRCLE
LA PALMA, CA 90623

TO: (PLEASE PRINT) PHONE ()

BUREAU OF LAND MANAGEMENT
ARIZONA STATE OFFICE
ONE NORTH CENTRAL AVE. SUITE 800
PHOENIX, ARIZONA

FOR PICKUP OR TRACKING
Visit www.usps.com
Call 1-800-222-1811

ZIP + 4 (U.S. ADDRESSES ONLY. DO NOT USE FOR FOREIGN POSTAL CODES.)
8 5 0 0 4 + 4 4 2 7
FOR INTERNATIONAL DESTINATIONS, WRITE COUNTRY NAME BELOW.

RECEIVED OFFICE
BLM AZ STATE OFFICE
2014 AUG 28 P 1:34
PHOENIX, ARIZONA



USPS packaging products have been awarded Cradle to Cradle Certification for their ecologically-intelligent design. For more information go to mbdc.com/usps

Please recycle.



This packaging is the property of the U.S. Postal Service and is provided solely for use in sending Express Mail shipments. Misuse may be a violation of federal law. This packaging is not for resale. EPI3F © U.S. Postal Service; Oct. 2006. All rights reserved.

082708 EML EPI3F OCT 2006

395805
401292
406036
413789

MAINTENANCE FEE PAYMENT FORM

Remitters

Ted Bigelow
P.O. Box 448
Kirkland, AZ 86332
928-427-6343
svnbigelows@earthlink.net

George Bernier
5662 Vinevale Circle
La Palma, CA 90623
714-404-7958
drgwb1@aol.com

Maintenance Fees for the 2014 assessment year

PLACER CLAIMS

1)	AMC395808	--- Golden Dragon #3 ---	7N 4W Sec. 23	-----	140 acres	---	\$ 980.00
2)	AMC395809	--- Golden Dragon #4 ---	7N 4W Sec. 26	-----	140 acres	---	\$ 980.00
3)	AMC401292	--- Golden Dragon	7N 4W Sec. 23	-----	160 acres	---	\$1,120.00
4)	AMC406037	--- D.G. #1	7N 4W Sec. 26	-----	40 acres	---	\$ 280.00
5)	AMC406038	--- Thunder Canyon #2---	7N 4W Sec. 25	-----	40 acres	---	\$ 280.00
6)	AMC413789	--- Lost Pick #5	7N 4W Sec. 12	-----	40 acres	---	\$ 280.00

TOTAL MAINTENANCE FEE PAYMENT for Placer Claims ----- \$3,920.00

RECEIVED
BLM STATE OFFICE
2013 AUG 28 A 10:42
PHOENIX, ARIZONA

ENTERED
SEP - 6 2013
BY: RE

NO. OF CLAIMS 6
AMOUNT 3920.00
RECEIPT NO. 2867275
INIT. [Signature]
** BLM-ASO**

United States Department of the Interior
Bureau of Land Management
 LANDS/RECREATION & PLANNING
 ONE N CENTRAL AVE
 PHOENIX, AZ 85004 -2203
 Phone: 602-417-9200

Receipt

No: 2867275

Transaction #: 2953210	
Date of Transaction: 08/28/2013	
CUSTOMER:	
GEORGE W BERNIER 5662 VINEVALE CIR LA PALMA, CA 90623-2114 US	

LINE #	QTY	DESCRIPTION	REMARKS	UNIT PRICE	TOTAL
1	1.00	LOCATABLE MINERALS / MINING CLAIMS- NOT NEW-UNADJUD, ONE AUTH NO. ONLY / MINING CLAIM MONEY RECEIVED CASES: AMC395808/\$3920.00	2014 MAINT (6)	- n/a -	3920.00
TOTAL:					\$3,920.00

PAYMENT INFORMATION			
1	AMOUNT:	3920.00	POSTMARKED: N/A
	TYPE:	CHECK	RECEIVED: 08/28/2013
	CHECK NO:	2004	
	NAME:	BERNIER, GEORGE W 5662 VINEVALE CIR LA PALMA CA 90623-2114 US	

REMARKS

This receipt was generated by the automated BLM Collections and Billing System and is a paper representation of a portion of the official electronic record contained therein.

MAINTENANCE FEE PAYMENT FORM

400006
401292
402548
413789
~~414116~~
416165
416265
416688
418629
422554

Remitters

Ted & Sheila Bigelow
P.O. Box 448
Kirkland, AZ 86332
928-427-6343

synbigelows@earthlink.net

Maintenance Fee for the 2014 assessment year

Placer Claims

1)	AMC400006	--- Dragon's Gold #1	----- 7N 4W Sec. 27	----- 40 acres	--- \$280.00
2)	AMC401293	--- Jubilation #1	----- 7N 3W Sec. 18 & 19	----- 60 acres	--- \$420.00
3)	AMC402554	--- Thompson's Reserve #3	----- 7N 4W Sec. 13	----- 40 acres	--- \$280.00
4)	AMC413791	--- Rainbows End #2	----- 7N 3W Sec. 7	----- 40 acres	--- \$280.00
5)	AMC416166	--- Goldfinger #2	----- 12N 3W Sec. 27	----- 58 acres	--- \$420.00
6)	AMC416167	--- Lost Pick #1	----- 7N 4W Sec. 12	----- 40 acres	--- \$280.00
7)	AMC416266	--- Rainbows End #11	----- 7N 3W Sec. 7	----- 39.09 acres	--- \$280.00
8)	AMC416692	--- Rainbows End #13	----- 7N 3W Sec. 7	----- 40 acres	--- \$280.00
9)	AMC418629	--- Gold Water #1	----- 12N 3W Sec. 11	----- 40 acres	--- \$280.00
10)	AMC418630	--- Gold Water #2	----- 12N 3W Sec. 11	----- 40 acres	--- \$280.00
11)	AMC422554	--- Rainbow's End #16	----- 7N 3W Sec. 8	----- 40 acres	--- \$280.00
12)	AMC422555	--- Rainbow's End #18	----- 7N 3W Sec. 8	----- 40 acres	--- \$280.00

TOTAL MAINTENANCE FEE PAYMENT ----- \$3,640.00

RECEIVED
BLM AZ STATE OFFICE
2013 AUG 28 A 10:25
PHOENIX, ARIZONA

ENTERED
SEP - 6 2013
BY: RZ

NO. OF CLAIMS 12
AMOUNT 3640.00
RECEIPT NO. 2867214
INIT. EXG

** BLM-ASO **

United States Department of the Interior
Bureau of Land Management
 LANDS/RECREATION & PLANNING
 ONE N CENTRAL AVE
 PHOENIX, AZ 85004 -2203
 Phone: 602-417-9200

Receipt

No: 2867214

Transaction #: 2953152	
Date of Transaction: 08/28/2013	
CUSTOMER:	
TED & SHEILA BIGELOW PO BOX 448 KIRKLAND, AZ 86332-0448 US	

LINE #	QTY	DESCRIPTION	REMARKS	UNIT PRICE	TOTAL
1	1.00	LOCATABLE MINERALS / MINING CLAIMS- NOT NEW-UNADJUD, ONE AUTH NO. ONLY / MINING CLAIM MONEY RECEIVED CASES: AMC400006/\$3640.00	2014MAINT (12)	- n/a -	3640.00
TOTAL:					\$3,640.00

PAYMENT INFORMATION			
1	AMOUNT:	3640.00	POSTMARKED: N/A
	TYPE:	CHECK	RECEIVED: 08/28/2013
	CHECK NO:	410	
	NAME:	BIGELOW, TED & SHEILA PO BOX 448 KIRKLAND AZ 86332-0448 US	

REMARKS

This receipt was generated by the automated BLM Collections and Billing System and is a paper representation of a portion of the official electronic record contained therein.

MAINTENANCE FEE PAYMENT FORM

AMC 395581
396272
396349
400006
400368
401292

AMC 402548
412553
413789
416165
416265
416688

Remitters

Ted & Sheila Bigelow
P.O. Box 448
Kirkland, AZ 86332
928-427-6343

svnbigelows@earthlink.net

Maintenance Fee for the 2013 assessment year

Placer Claims

- 1) AMC395581 --- Aurora #1 ----- 7N 3W Sec. 30 ----- 40 acres --- \$ 280.00
 - 2) AMC396272 --- Mathew's Spring #2 ----- 7N 4W Sec. 13 ----- 40 acres --- \$ 280.00
 - 3) AMC396349 --- Aurora #2 ----- 7N 3W Sec. 30 ----- 40 acres --- \$ 280.00
 - 4) AMC400006 --- Dragon's Gold #1 ----- 7N 4W Sec. 27 ----- 40 acres --- \$ 280.00
 - 5) AMC400369 --- Thompson's Reserve #1----- 7N 4W Sec. 13 ----- 40 acres --- \$ 280.00
 - 6) AMC401293 --- Jubilation #1 ----- 7N 3W Sec. 18 &19 - 60 acres --- \$ 420.00
 - 7) AMC402554 --- Thompson's Reserve #3----- 7N 4W Sec. 13 ----- 40 acres --- \$ 280.00
 - 8) AMC412553 --- Eureka! #3 ----- 7N 3W Sec. 10 &11 - 40 acres --- \$ 280.00
 - 9) AMC412554 --- Eureka #4 ----- 7N 3W Sec. 10 ----- 40 acres --- \$ 280.00
 - 10) AMC412555 --- Domingos Gold #5 ----- 7N 4W Sec. 24 ----- 40 acres --- \$ 280.00
 - 11) AMC413791 --- Rainbows End #2 ----- 7N 3W Sec. 7 ----- 40 acres --- \$ 280.00
 - 12) AMC416166 --- Goldfinger #2 ----- 12N 3W Sec. 27 ----- 58 acres --- \$ 420.00
 - 13) AMC416167 --- Lost Pick #1----- 7N 4W Sec. 12 ----- 40 acres --- \$ 280.00
 - 14) AMC416266 --- Rainbows End #11----- 7N 3W Sec. 7 ----- 39.09 acres --- \$ 280.00
 - 15) AMC416267 --- Rainbows End #12----- 7N 3W Sec. 7 ----- 39.09 acres --- \$ 280.00
 - 16) AMC416692 --- Rainbows End #13----- 7N 3W Sec. 7 ----- 40 acres --- \$ 280.00
- TOTAL MAINTENANCE FEE PAYMENT ----- \$4,760.00**

RECEIVED
BLM AZ STATE OFFICE
2012 AUG 27 P 1:01
PHOENIX, ARIZONA

9/10/2012
TS

ENTERED INTO COMPUTER

26 41339

United States Department of the Interior
 Bureau of Land Management
 LANDS/RECREATION & PLANNING
 ONE N CENTRAL AVE
 PHOENIX, AZ 85004 -2203
 Phone: 602-417-9200

Receipt

No:

2641339

Transaction #: 2721980	
Date of Transaction: 08/27/2012	
CUSTOMER:	
TED & SHEILA BIGELOW PO BOX 448 KIRKLAND, AZ 86332-0448 US	

LINE #	QTY	DESCRIPTION	REMARKS	UNIT PRICE	TOTAL
1	1.00	LOCATABLE MINERALS / MINING CLAIMS-NOT NEW-UNADJUD, ONE AUTH NO. ONLY / MINING CLAIM MONEY RECEIVED CASES: AMC395581/\$4760.00	MAINT 2013/16	- n/a -	4760.00
TOTAL:					\$4,760.00

PAYMENT INFORMATION					
1	AMOUNT:	4760.00	POSTMARKED:	N/A	
	TYPE:	CHECK	RECEIVED:	08/27/2012	
	CHECK NO:	126			
	NAME:	BIGELOW, TED & SHEILA PO BOX 448 KIRKLAND AZ 86332-0448 US			

REMARKS

This receipt was generated by the automated BLM Collections and Billing System and is a paper representation of a portion of the official electronic record contained therein. Lead Amt #'s (PB)

- AMC 395581
- 396272
- 396349
- 400006
- 400368
- 401292
- 402548
- 412553
- 413789
- 416165
- 416265
- 416688

AMC 395805
 401292
 406036
 411390
 413789
 416170
 416220

MAINTENANCE FEE PAYMENT FORM

Remitters

Ted Bigelow
 P.O. Box 448
 Kirkland, AZ 86332
 928-427-6343
svnbigelows@earthlink.net

George Bernier
 5662 Vinevale Circle
 La Palma, CA 90623
 714-404-7958
drgwbl@aol.com

Maintenance Fees for the 2013 assessment year

PLACER CLAIMS

1)	AMC395808	--- Golden Dragon #3	--- 7N 4W Sec. 23	-----	140 acres	---	\$ 980.00
2)	AMC395809	--- Golden Dragon #4	--- 7N 4W Sec. 26	-----	140 acres	---	\$ 980.00
3)	AMC401292	--- Golden Dragon	----- 7N 4W Sec. 23	-----	160 acres	---	\$1,120.00
4)	AMC406037	--- D.G. #1	----- 7N 4W Sec. 26	-----	40 acres	---	\$ 280.00
5)	AMC406038	--- Thunder Canyon #2	--- 7N 4W Sec. 25	-----	40 acres	---	\$ 280.00
6)	AMC411390	--- Blue Tail #1	----- 8N 3W Sec. 4	-----	137.35 acres	-	\$ 980.00
7)	AMC411391	--- Blue Tail #2	----- 8N 3W Sec. 4	-----	149.70 acres	-	\$1,120.00
8)	AMC413789	--- Lost Pick #5	----- 7N 4W Sec. 12	----	40 acres	---	\$ 280.00
9)	AMC416170	--- Slim Jim #1	----- 8N 3W Sec. 4 & 5	-	154.74 acres	--	\$1,120.00
10)	AMC416171	--- Slim Jim #2	----- 8N 3W Sec. 5 & 6	-	155.72 acres	--	\$1,120.00
11)	AMC416172	--- Slim Jim #3	----- 8N 3W Sec. 6	-----	136.68 acres	--	\$ 980.00
12)	AMC416220	--- Blue Tail #3	----- 9N 3W Sec. 31	-----	160 acres	---	\$1,120.00
13)	AMC416221	--- Blue Tail #4	----- 9N 3W Sec. 31	-----	160 acres	---	\$1,120.00
TOTAL MAINTENANCE FEE PAYMENT for Placer Claims							----- \$11,480.00

RECEIVED
 BLM AZ STATE OFFICE
 2012 AUG 27 P 12:59
 PHOENIX, ARIZONA

9/7/2012
 ENTERED INTO COMPUTER

Check 411391 Tues 9/11
 10/09/2011 984 # 2641329
 2012 392 left 1120.
 2449308

United States Department of the Interior
 Bureau of Land Management
 LANDS/RECREATION & PLANNING
 ONE N CENTRAL AVE
 PHOENIX, AZ 85004 -2203
 Phone: 602-417-9200



Receipt

No:

2641329

Transaction #: 2721967	
Date of Transaction: 08/27/2012	
CUSTOMER:	
BLOODY BASIN MINING AND DEVELOPMENT 35425 S ANTELOPE CREEK RD WICKENBURG, AZ 85390-4278 US	

LINE #	QTY	DESCRIPTION	REMARKS	UNIT PRICE	TOTAL
1	1.00	LOCATABLE MINERALS / MINING CLAIMS-NOT NEW-UNADJUD, ONE AUTH NO. ONLY / MINING CLAIM MONEY RECEIVED CASES: AMC395808/\$11480.00	MAINT 2013/13	- n/a -	11480.00
TOTAL:					\$11,480.00

PAYMENT INFORMATION			
1	AMOUNT:	11480.00	POSTMARKED: N/A
	TYPE:	CHECK	RECEIVED: 08/27/2012
	CHECK NO:	131	
	NAME:	BLOODY BASIN MINING AND DEVELOPMENT 35425 S ANTELOPE CREEK RD WICKENBURG AZ 85390-4278 US	

REMARKS

This receipt was generated by the automated BLM Collections and Billing System and is a paper representation of a portion of the official electronic record contained therein.

LOCATION NOTICE FOR PLACER MINING CLAIM

NOTICE IS HEREBY GIVEN that the D.G. #1 placer mining claim has been located by Ted Bigelow & George Bernier, whose current mailing address is P.O. Box 370 Dewey, AZ 86327 / 5662 Vinevale Circle, La Palma, Ca, 90623

The general course of this claim is square and it is situated in Maricopa County(ies), Arizona.

This claim is 1320 feet in length and 1320 feet in width. This claim runs from the location monument on which the location notice is posted approximately 1280 feet in a E direction to the E end line and 1280 feet in a S direction to the S end line. This claim is marked by four monuments, one at each corner of the claim.

The location monument on which this notice is posted is situated within Section 26, Township 7 N, Range 4 W, Gila Salt River Base and Meridian, Arizona. This claim encompasses portions of the following legal subdivision(s) if located by legal subdivision or the following quarter section(s), Section(s), Township(s), and Range(s): NE 1/4 NW 1/4 Sec. 26
T7N R4W, Gila Salt River Base and Meridian, Arizona.

The locality of this claim with reference to some natural object or permanent monument and additional information (if any) concerning its locality are as follows: That 40 acres of which the NEC is located at the USGS 1/2 sec. of sec. 26, T7N R4W, GSRB&M, AZ.

DATED AND POSTED on the ground this 20th day of Dec., 2010.

AGENT FOR LOCATORS: T Bigelow


BLM DATE STAMP:

Ted Bigelow

PHOENIX, AZ
RECEIVED
BLM, AZ STATE OFFICE
2011 FEB 25 A 11:35

AMC 406037

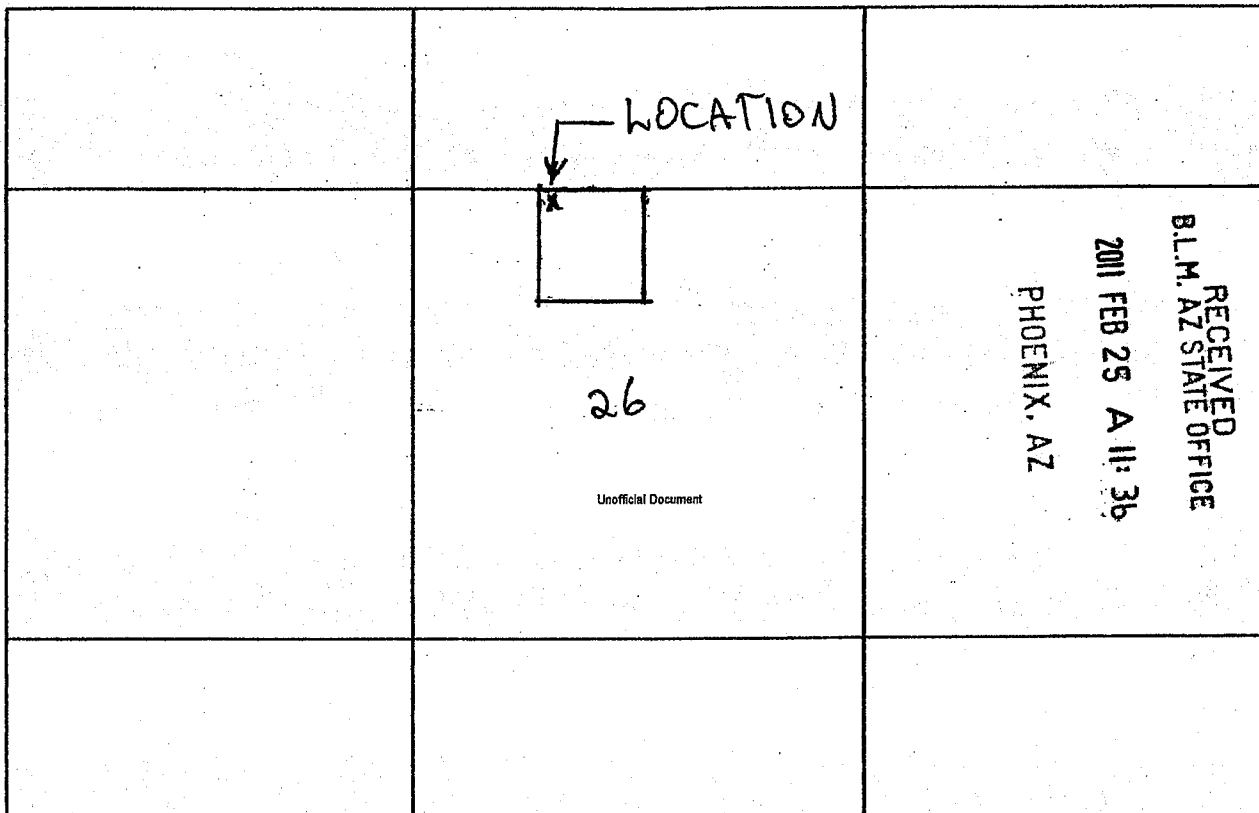
BLM DATE STAMP:



CLAIM MAP



Lode () Placer (✓)



AMC 406037

Scale : 1" = _____

1. The above map depicts the D.G. # 1 mining claim, which is located in the NE 1/4 NW 1/4 of Section(s) 26, Township 7 N, Range 4 W, Gila and Salt River Base and Meridian, MARICOPA County Arizona.

2. The type of corner and location monuments used are as follows: 1.5" x 4' capped PVC.

3. The bearings and distances in degrees and feet between claim corners are as depicted on the map.

NOTE: DRAWING NOT TO SCALE

**DEPARTMENT OF THE INTERIOR
BUREAU OF LAND MANAGEMENT
MINING CLAIMS
(MASS) Serial Register Page**

Run Date/Time: 08/25/12 12:21 PM

Page 14 of 53

01 05-10-1872;017STAT0091;30USC26,28,34

Total Acres

Serial Number

Case Type 384101: LODE CLAIM

~~20.660~~

AMC406037

Claim Name: D.G. #1

Should be a Placer claim

40A

Lead File Number

Case Disposition: ACTIVE

AMC406036

Required Maintenance Fee: \$140.00

Name & Address

Int Rel % Interest

BERNIER GEORGE
5662 VINEVALE CIR LA PALMA, CA 90623-2114
BIGELOW TED
PO BOX 448 KIRKLAND, AZ 86332-0448

AUG 27 2012 CORRECTED
ENTERED INTO COMPUTER
See New SRP. #2

CLAIMANT 0.00

CLAIMANT 0.00

County / State

District

MARICOPA County, AZ

PHOENIX DO

Mer Twp Rng Sec

Subdivision

14 0070N 0040W 026

NW

Act Date	Code	Action Text	Action Remarks	Receipt Number
12/20/2010	403	LOCATION DATE		
02/25/2011	395	RECORDATION NOTICE RECD	1	2299744
08/30/2011	682	MAINTENANCE FEE/\$140	2012	2420013
02/25/2011	484	LOCATION YEAR / MAINTENAN	2011	2299744
05/31/2011	669	LAND STATUS CHECKED		
02/25/2011	501	ACCT ADV IN LEAD FILE	AMC406036-AMC406038;	

Line Nr Remarks

*D.G. #1 +
Thunder Canyon
#2 are listed
as lode claims
in LR2000.
Should be placer!
Nicole*

DEPARTMENT OF THE INTERIOR
BUREAU OF LAND MANAGEMENT
MINING CLAIMS

Run Date/Time: 08/27/2012 02:45 PM

(LIVE) Serial Register Page

Page 1 of 1

01 10-21-1976;090STAT0090;43USC1744
Case Type 384201: PLACER CLAIM
Claim Name: D.G. #1
Commodity :
Case Disposition: ACTIVE
Required Maintenance Fee: \$280.00

Total Acres
40.000

Serial Number
AMC406037
Lead File Number
AMC406036

Name & Address			Int Rel	% Interest
BIGELOW TED	PO BOX 448	KIRKLAND, AZ 86332-0448	CLAIMANT	0.0000000
BERNIER GEORGE	5662 VINEVALE CIR	LA PALMA, CA 90623-2114	CLAIMANT	0.0000000

Mer Twp	Rng	Sec	Quadrant	District/Field Office	County
14	0070N	0040W	026	NW	HASSAYAMPA FO
					MARICOPA

Act Date	Code	Action	Action Remarks	Receipt Number
12/20/2010	403	LOCATION DATE		
02/25/2011	395	RECORDATION NOTICE RECD	1	2299744
08/30/2011	682	MAINTENANCE FEE/\$140	2012	2420013
02/25/2011	484	LOCATION YEAR / MAINTENANCE	2011	2299744
05/31/2011	669	LAND STATUS CHECKED		
02/25/2011	501	ACCT ADV IN LEAD FILE	AMC406036-AMC406038;	

Line Nr Remarks

NO WARRANTY IS MADE BY BLM
FOR USE OF THE DATA FOR
PURPOSES NOT INTENDED BY BLM

LOCATION NOTICE FOR PLACER MINING CLAIM

NOTICE IS HEREBY GIVEN that the Thunder Canyon #2 placer mining claim has been located by Ted Bigelow/George Bernier, whose current mailing address is P.O. Box 370 Dewey, AZ 86327/5662 Vinevale Circle, La Palma, Ca. 90623

The general course of this claim is Square and it is situated in Maricopa County(ies), Arizona.

This claim is 1320 feet in length and 1320 feet in width. This claim runs from the location monument on which the location notice is posted approximately 1280 feet in a W direction to the W end line and 1280 feet in a S direction to the S end line. This claim is marked by four monuments, one at each corner of the claim.

The location monument on which this notice is posted is situated within Section 25, Township 7 N, Range 4 W, Gila Salt River Base and Meridian, Arizona. This claim encompasses portions of the following legal subdivision(s) if located by legal subdivision or the following quarter section(s), Section(s), Township(s), and Range(s): SW 1/4 NW 1/4 + W 1/2 W 1/2 SE 1/4 NW 1/4 Sec. 25 T7N R4W, Gila Salt River Base and Meridian, Arizona.

The locality of this claim with reference to some natural object or permanent monument and additional information (if any) concerning its locality are as follows: That 40 acres of which the NWC is located app. 1320'S. & 150'E. of the USGS NWC of Sec. 25, T7N R4W, GSR BTM, AZ.

DATED AND POSTED on the ground this 20th day of Dec., 2010.

AGENT FOR LOCATORS: T Bigelow


BLM DATE STAMP:

Ted Bigelow

PHOENIX, AZ
2011 FEB 25 A 11:36
RECEIVED
B.L.M. AZ STATE OFFICE

AMC 406038

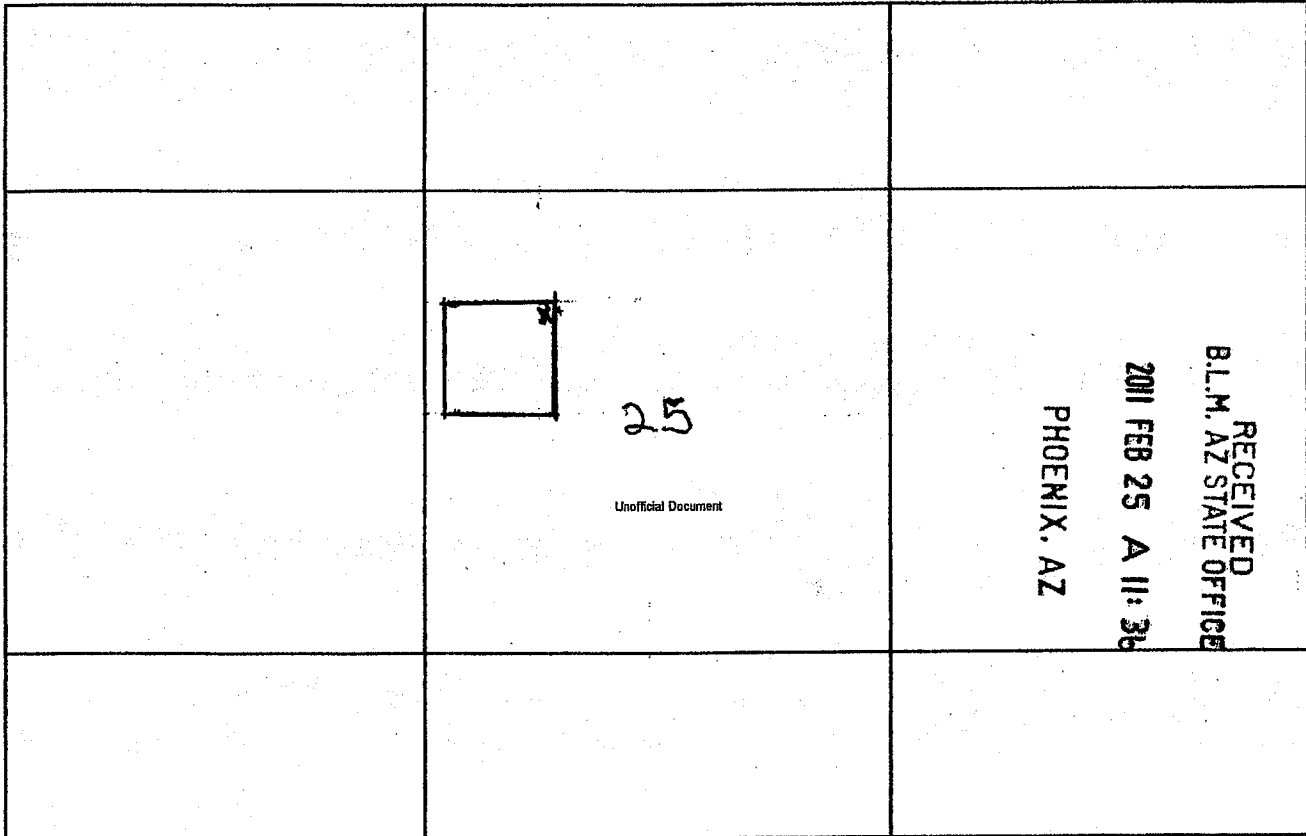
BLM DATE STAMP:



CLAIM MAP



Lode () Placer (✓)



AMB 406038

Scale: 1" = _____

SW $\frac{1}{4}$ NW $\frac{1}{4}$ + W $\frac{1}{2}$ W $\frac{1}{2}$ SE $\frac{1}{4}$ NW $\frac{1}{4}$

1. The above map depicts the Thunder Canyon #2 mining claim, which is located in the _____ of Section(s) 25, Township 7 N, Range 4 W, Gila and Salt River Base and Meridian, Maricopa County Arizona.

2. The type of corner and location monuments used are as follows: 1.5" X 4' capped P.C. on steel posts.

3. The bearings and distances in degrees and feet between claim corners are as depicted on the map.

NOTE: DRAWING NOT TO SCALE

**DEPARTMENT OF THE INTERIOR
BUREAU OF LAND MANAGEMENT
MINING CLAIMS
(MASS) Serial Register Page**

Run Date/Time: 08/25/12 12:21 PM

Page 15 of 53

01 05-10-1872;017STAT0091;30USC26,28,34

Total Acres

Serial Number

Case Type 384101: LODE CLAIM

20,660

AMC406038

Claim Name: THUNDER CANYON #2

PLACER CLAIM

Lead File Number

Case Disposition: ACTIVE

40A

AMC406036

Required Maintenance Fee: \$140.00

Name & Address

AUG 27 2012 CORRECTED

Int Rel % Interest

BERNIER GEORGE
5662 VINEVALE CIR LA PALMA, CA 90623-2114
BIGELOW TED
PO BOX 448 KIRKLAND, AZ 86332-0448

ENTERED INTO COMPUTER

CLAIMANT 0.00

See New SRP. pg

CLAIMANT 0.00

County / State

District

MARICOPA County, AZ

PHOENIX DO

Mer Twp Rng Sec

Subdivision

14 0070N 0040W 025

NW

Act Date	Code	Action Text	Action Remarks	Receipt Number
12/20/2010	403	LOCATION DATE		
02/25/2011	395	RECORDATION NOTICE RECD	1	2299744
08/30/2011	682	MAINTENANCE FEE/\$140	2012	2420013
02/25/2011	484	LOCATION YEAR / MAINTENAN	2011	2299744
05/31/2011	669	LAND STATUS CHECKED		
02/25/2011	501	ACCT ADV IN LEAD FILE	AMC406036-AMC406038;	

Line Nr	Remarks
---------	---------

**DEPARTMENT OF THE INTERIOR
BUREAU OF LAND MANAGEMENT**

MINING CLAIMS

(LIVE) Serial Register Page

Run Date/Time: 08/27/2012 02:46 PM

Page 1 of 1

01 10-21-1976;090STAT0090;43USC1744

Total Acres

Serial Number

Case Type 384201: PLACER CLAIM

40.000

AMC406038

Claim Name: THUNDER CANYON #2

Lead File Number

Commodity :

AMC406036

Case Disposition: ACTIVE

Required Maintenance Fee: \$280.00

Name & Address			Int Rel	% Interest
BIGELOW TED	PO BOX 448	KIRKLAND, AZ 86332-0448	CLAIMANT	0.0000000
BERNIER GEORGE	5662 VINEVALE CIR	LA PALMA, CA 90623-2114	CLAIMANT	0.0000000

Mer	Twp	Rng	Sec	Quadrant	District/Field Office	County
14	0070N	0040W	025	NW	HASSAYAMPA FO	MARICOPA

Act Date	Code	Action	Action Remarks	Receipt Number
12/20/2010	403	LOCATION DATE		
02/25/2011	395	RECORDATION NOTICE RECD	1	2299744
08/30/2011	682	MAINTENANCE FEE/\$140	2012	2420013
02/25/2011	484	LOCATION YEAR / MAINTENANCE	2011	2299744
05/31/2011	669	LAND STATUS CHECKED		
02/25/2011	501	ACCT ADV IN LEAD FILE	AMC406036-AMC406038;	

Line Nr Remarks

Brown, Pauline

From: M_J ENGBRECHT <efamlie@msn.com>
Sent: Tuesday, January 10, 2012 10:48 AM
To: Brown, Pauline; Coladonato, Tina M
Subject: RE: More LR2000 errors

Thank you for your answer. I apologize, I read his location notice incorrectly, his claim is in both sections 18 and 19. Again, thank you for taking the time to research it.

Sincerely

Jack Engbrecht

From: paulinebrown@blm.gov
To: tcoladon@blm.gov
CC: efamlie@msn.com
Date: Tue, 10 Jan 2012 09:24:36 -0700
Subject: RE: More LR2000 errors

Passing along your information correction Mr. Engbrecht! Hope you are doing well.

Tina M. Coladonato
Sr. Public Contact Rep.

From: M_J ENGBRECHT [<mailto:efamlie@msn.com>]
Sent: Saturday, December 31, 2011 4:39 PM
To: Coladonato, Tina M
Subject: More LR2000 errors

A Bigelow claim, AMC401293 located in section 19, is shown on the Geo Report pages of both section 19 and section 18.
Thanks

In reference to the above email message that I received from Tina on 1-4-2012; I researched the location notice for AMC401293. I discovered the following:

- On July 9, 2010, I entered the new claim data into LR2000. I did note that the LLD was questionable for AMC401293.

- On 10/20/2010, Amy adjudicated the claims (AMC401292-293), apparently she did not note anything concerning the questionable LLD for AMC401293. Additionally,
- On 9/1/2010, BLM received the 2011 maintenance fee payment and a list of 34 claims (Receipt #2206817); on line #28 it reads: **AMC#= 401293, CLAIM/SITE NAME= Jubilation #1, COUNTY RECORDER DATA= 2010-0570657, TWP 7N RNG 3W SEC 18 & 19.** Then
- On 8/30/2011, BLM received the 2012 maintenance fee payment and a list of 20 claims (Receipt #2420067); on line #15 it reads: **AMC#= 401293, CLAIM/SITE NAME= Jubilation #1, TWP 7N RNG 3W SEC 18, 19.**

refore, I am made to presume that the claim owners affirm that the Jubilation #1 claim does lie within section 18 & 19 of said TWP & RNG.

ll however give Amy the case file so that she can further investigate my findings.

nk you,
line

Brown, Pauline

From: Brown, Pauline
Sent: Tuesday, January 10, 2012 9:25 AM
To: Coladonato, Tina M
Cc: efamlie@msn.com
Subject: RE: More LR2000 errors

Passing along your information correction Mr. Engbrecht! Hope you are doing well.

Tina M. Coladonato
Sr. Public Contact Rep.

From: M_J ENGBRECHT [<mailto:efamlie@msn.com>]
Sent: Saturday, December 31, 2011 4:39 PM
To: Coladonato, Tina M
Subject: More LR2000 errors

A Bigelow claim, AMC401293 located in section 19, is shown on the Geo Report pages of both section 19 and section 18.

Thanks

In reference to the above email message that I received from Tina on 1-4-2012; I researched the location notice for AMC401293. I discovered the following:

- On July 9, 2010, I entered the new claim data into LR2000. I did note that the LLD was questionable for AMC401293.
- On 10/20/2010, Amy adjudicated the claims (AMC401292-293), apparently she did not note anything concerning the questionable LLD for AMC401293. Additionally,
- On 9/1/2010, BLM received the 2011 maintenance fee payment and a list of 34 claims (Receipt #2206817); on line #28 it reads:
AMC#= 401293, CLAIM/SITE NAME= Jubilation #1, COUNTY RECORDER DATA= 2010-0570657, TWP 7N RNG 3W SEC 18 & 19. Then
- On 8/30/2011, BLM received the 2012 maintenance fee payment and a list of 20 claims (Receipt #2420067); on line #15 it reads:
AMC#= 401293, CLAIM/SITE NAME= Jubilation #1, TWP 7N RNG 3W SEC 18, 19.

Therefore, I am made to presume that the claim owners affirm that the Jubilation #1 claim does lie within section 18 & 19 of said TWP & RNG.

I will however give Amy the case file so that she can further investigate my findings.

Thank you,

Brown, Pauline

From: Coladonato, Tina M
Sent: Wednesday, January 04, 2012 9:02 AM
To: Brown, Pauline
Cc: efamlie@msn.com
Subject: FW: More LR2000 errors

Passing along your information correction Mr. Engbrecht! Hope you are doing well.

Tina M. Coladonato
Sr. Public Contact Rep.

From: M_J ENGBRECHT [<mailto:efamlie@msn.com>]
Sent: Saturday, December 31, 2011 4:39 PM
To: Coladonato, Tina M
Subject: More LR2000 errors

A Bigelow claim, AMC401293 located in section 19, is shown on the Geo Report pages of both section 19 and section18.

Thanks

AMC 390393
395581
395805
396465
396349
396272
399757
400006
401292
402548
405038

2011 MAINTENANCE FEE PAYMENT FORM

Ted Bigelow
P.O. Box 370
Dewey, AZ 86327
928-427-6343
svnbigelows@earthlink.net

- 1) AMC390393 ----- Lost Pick #1 ----- 7N 4W Sec. 12
- 2) AMC395581 ----- Aurora #1 ----- 7N 3W Sec. 30
- 3) AMC395591 ----- Blue Unicorn #1 ----- 3N 13W Sec. 20
- 4) AMC395593 ----- Red Spider #1 ----- 3N 6W Sec. 3
- 5) AMC395811 ----- Gold Eagle #2 ----- 7N 4W Sec. 22
- 6) AMC396272 ----- Mathew's Spring #2 ----- 7N 4W Sec. 13
- 7) AMC396274 ----- Mathew's Spring #4 ----- 7N 4W Sec. 13
- 8) AMC396349 ----- Aurora #2 ----- 7N 3W Sec. 30
- 9) AMC396465 ----- Hastings #1 ----- 7N 3W Sec. 19
- 10) AMC399757 ----- Gold Smelter #2 ----- 7N 3W Sec. 19
- 11) AMC400006 ----- Dragon's Gold #1 ----- 7N 4W Sec. 27
- 12) AMC400008 ----- Golden Blue ----- 7N 4W Sec. 35
- 13) AMC400368 ----- Nugget Patch #1 ----- 7N 3W Sec. 18, 19
- 14) AMC400369 ----- Thompson's Reserve #1 ---- 7N 4W Sec. 13
- 15) AMC401293 ----- Jubilation #1 ----- 7N 3W Sec. 18, 19
- 16) AMC402553 ----- Thompson's Reserve #4 ---- 7N 3W Sec. 18
- 17) AMC402554 ----- Thompson's Reserve #3 ---- 7N 4W Sec. 13
- 18) AMC402555 ----- Thompson's Reserve #2 ---- 7N 4W Sec. 13
- 19) AMC405038 ----- Golden Dragon #5 ----- 7N 4W Sec. 24
- 20) AMC405039 ----- Golden Dragon #6 ----- 7N 4W Sec. 13

ENTERED INTO COMPUTER

SEP 08 2011

2420067

RECEIVED
MAY STATE OFFICE
2011 AUG 30 P 12:15
PIQUE, ARIZONA

United States Department of the Interior

Bureau of Land Management

LANDS/RECREATION & PLANNING

ONE N CENTRAL AVE

PHOENIX, AZ 85004 -2203

Phone: 602-417-9200

Receipt

No:

2420067

Transaction #: 2495486	
Date of Transaction: 08/30/2011	
CUSTOMER:	
TED BIGELOW PO BOX 370 DEWEY, AZ 86327-0370 US	<i>M</i> SEP 08 2011

LINE #	QTY	DESCRIPTION	REMARKS	UNIT PRICE	TOTAL
1	1.00	LOCATABLE MINERALS / MINING CLAIMS-NOT NEW-UNADJUD, ONE AUTH NO. ONLY / MINING CLAIM MONEY RECEIVED CASES: AMC390393/\$2800.00	MAINT 2012/20	- n/a -	2800.00
TOTAL:					\$2,800.00

PAYMENT INFORMATION					
1	AMOUNT:	2800.00	POSTMARKED:	N/A	
	TYPE:	CHECK	RECEIVED:	08/30/2011	
	CHECK NO:	248			
	NAME:	RED PICACHO MINING COMPANY LLC 21655 W HARDING ST WITTMANN AZ 85361 US			

REMARKS

This receipt was generated by the automated BLM Collections and Billing System and is a paper representation of a portion of the official electronic record contained therein.

**DEPARTMENT OF THE INTERIOR
BUREAU OF LAND MANAGEMENT
MINING CLAIMS**

(LIVE) Serial Register Page

Run Date/Time: 01/10/2012 07:59 AM

01 10-21-1976;090STAT0090;43USC1744

Total Acres

Serial Number

Case Type 384201: PLACER CLAIM

AMC401293

Claim Name: JUBILATION #1

Lead File Number

Commodity :

AMC401292

Case Disposition: ACTIVE

Name & Address	Int Rel	% Interest
BIGELOW TED PO BOX 370 DEWEY, AZ 86327-0370	CLAIMANT	0.0000000
BIGELOW SHEILA PO BOX 370 DEWEY, AZ 86327-0370	CLAIMANT	0.0000000
BIGELOW DEVIN PO BOX 370 DEWEY, AZ 86327-0370	CLAIMANT	0.0000000
BIGELOW CAMERON PO BOX 370 DEWEY, AZ 86327-0370	CLAIMANT	0.0000000

Mer Twp	Rng	Sec	Quadrant	District/Field Office	County
14	0070N	0030W	018 SW	HASSAYAMPA FO	MARICOPA
14	0070N	0030W	019 NW	HASSAYAMPA FO	MARICOPA

Act Date	Code	Action	Action Remarks	Receipt Number
03/27/2010	403	LOCATION DATE		
06/23/2010	395	RECORDATION NOTICE RECD	1	2158601
08/30/2011	682	MAINTENANCE FEE/\$140	2012	2420067
09/01/2010	682	MAINTENANCE FEE/\$140	2011	2206817
06/23/2010	484	LOCATION YEAR / MAINTENANCE	2010	2158601
10/20/2010	669	LAND STATUS CHECKED		
06/23/2010	501	ACCT ADV IN LEAD FILE	AMC401292-AMC401293;	

Line Nr Remarks

AMC395805

401292

402014

402008

402548

403086

403152

403748

404155

406036

408938

409631

408632

2011 MAINTENANCE FEE PAYMENT FORM

**George Bernier
5662 Vinevale Circle
La Palma, CA 90623- 2114
714-995-3815
drqwb1@aol.com**

- 1) AMC395808 ----- Golden Dragon #3 ----- 7N 4W Sec. 23
- 2) AMC395809 ----- Golden Dragon #4 ----- 7N 4W Sec. 26
- 3) AMC401292 ----- Golden Dragon ----- 7N 4W Sec. 23
- 4) AMC402010 ----- Little San Domingo #1 ----- 7N 3W Sec. 15
- 5) AMC402011 ----- Pale Rider #4 ----- 7N 3W Sec. 8
- 6) AMC402015 ----- Pale Rider 2 ----- 7N 3W Sec. 5
- 7) AMC402016 ----- Pale Rider 3 ----- 7N 3W Sec. 5
- 8) AMC402017 ----- Little San Domingo 2 ----- 7N 3W Sec. 15
- 9) AMC402018 ----- Crack Shot 1 ----- 7N 3W Sec. 10
- 10) AMC402019 ----- Crack Shot 2 ----- 7N 3W Sec. 10
- 11) AMC402020 ----- Golden Bough 2 ----- 7N 3W Sec. 6
- 12) AMC402021 ----- Golden Bough 3 ----- 8N 3W Sec. 31
- 13) AMC402022 ----- Hang Em High 1 ----- 7N 3W Sec. 9
- 14) AMC402023 ----- Hang Em High 2 ----- 7N 3W Sec. 9
- 15) AMC402024 ----- Hang Em High 3 ----- 7N 3W Sec. 4
- 16) AMC402025 ----- Hang Em High 5 ----- 7N 3W Sec. 9
- 17) AMC402026 ----- High Noon 4 ----- 7N 3W Sec. 3
- 18) AMC402548 ----- Red Picacho #1 ----- 7N 3W Sec. 24
- 19) AMC402550 ----- Red Picacho #3 ----- 7N 3W Sec. 13
- 20) AMC402551 ----- Red Picacho #4 ----- 7N 3W Sec. 13
- 21) AMC402552 ----- Red Picacho #5 ----- 7N 3W Sec. 13
- 22) AMC403086 ----- Bahamian #1 ----- 7N 2W Sec. 19
- 23) AMC403087 ----- Bahamian #2 ----- 7N 2W Sec. 19
- 24) AMC403088 ----- Bahamian #3 ----- 7N 2W Sec. 19
- 25) AMC403089 ----- Bahamian #4 ----- 7N 2W Sec. 19
- 26) AMC403091 ----- Headwater #1 ----- 8N 3W Sec. 36
- 27) AMC403092 ----- Headwater #2 ----- 8N 3W Sec. 36
- 28) AMC403093 ----- High Noon #2 ----- 7N 3W Sec. 3
- 29) AMC403094 ----- High Noon #3 ----- 7N 3W Sec. 3
- 30) AMC403095 ----- High Noon #7 ----- 8N 3W Sec. 34
- 31) AMC403096 ----- Phoenix #1 ----- 7N 3W Sec.13
- 32) AMC403097 ----- Trilby Chute #1 ----- 7N 2W Sec. 6
- 33) AMC403098 ----- Trilby Chute #2 ----- 7N 2W Sec. 6

RECEIVED
DLMAZ STATE OFFICE
2011 AUG 30 P 12:03

108
me

25

- 75) AMC404157 ----- R.L. #3 ----- 9N 4E Sec. 28, 29
76) AMC404158 ----- R.L. #4 ----- 9N 4E Sec. 28, 29
77) AMC404159 ----- R.L. #5 ----- 9N 4E Sec. 28, 29
78) AMC404160 ----- R.L. #6 ----- 9N 4E Sec. 28, 29, 32
79) AMC404161 ----- B.L. #1 ----- 8N 4E Sec. 6, 9N 4E Sec. 31
80) AMC404162 ----- B.L. #2 ----- 8N 4E Sec. 6
81) AMC404163 ----- B.L. #3 ----- 9N 4E Sec. 31
82) AMC404164 ----- B.L. #4 ----- 9N 4E Sec. 31
83) AMC404165 ----- G.F. #12 ----- 9 1/2 N 4E Sec. 21
84) AMC404166 ----- G.F. #13 ----- 9 1/2 N 4E Sec. 20
85) AMC404167 ----- G.F. #14 ----- 9N 4E Sec. 28
86) AMC404168 ----- G.F. #15 ----- 9N 4E Sec. 28
87) AMC404169 ----- G.F. #16 ----- 9N 4E Sec. 28
88) AMC404170 ----- G.F. #17 ----- 9N 4E Sec. 28
89) AMC404171 ----- G.F. #18 ----- 9N 4E Sec. 29
90) AMC404172 ----- G.F. #19 ----- 9N 4E Sec. 32
91) AMC404173 ----- G.F. #20 ----- 9N 4E Sec. 32
92) AMC404174 ----- G.F. #21 ----- 9N 4E Sec. 31
93) AMC404175 ----- G.F. #22 ----- 9N 4E Sec. 31
94) AMC404176 ----- G.F. #23 ----- 9N 4E Sec. 31
95) AMC404177 ----- G.F. #24 ----- 9N 4E Sec. 31
96) AMC404178 ----- G.F. #25 ----- 9N 4E Sec. 32
97) AMC404179 ----- G.F. #26 ----- 9N 4E Sec. 32
98) AMC404180 ----- G.F. #27 ----- 8N 4E Sec. 6
99) AMC404181 ----- G.F. #28 ----- 8N 4E Sec. 6
100) AMC406037 ----- D.G. #1 ----- 7N 4W Sec. 26
101) AMC406038 ----- Thunder Canyon #2 ----- 7N 4W Sec. 25
102) AMC408632 ----- Monte Cristo #1 ----- 8N 3W Sec. 4
103) AMC403633 ----- Monte Cristo #2 ----- 8N 3W Sec. 4
104) AMC403634 ----- Monte Cristo #3 ----- 8N 3W Sec. 4
105) AMC403635 ----- Monte Cristo #4 ----- 8N 3W Sec. 4
106) AMC408938 ----- Monarch's Gold ----- 7N 3W Sec. 6
107) AMC409631 ----- Monarch's Gold #2 ----- 7N 4W Sec. 1
108) AMC409632 ----- Monarch's Gold #3 ----- 7N 4W Sec. 6

ENTERED INTO COMPUTER

SEP 08 2011

2011 AUG 30 P 12:03
COCHISE, ARIZONA

RECEIVED
TULAZ STATE OFFICE

United States Department of the Interior

Bureau of Land Management

LANDS/RECREATION & PLANNING

ONE N CENTRAL AVE

PHOENIX, AZ 85004 -2203

Phone: 602-417-9200

Receipt

No:

2420013

Transaction #: 2495436

Date of Transaction: 08/30/2011

CUSTOMER:

GEORGE W BERNIER
5662 VINEVALE CIR
LA PALMA, CA 90623-2114 US

M
SEP 08 2011

LINE #	QTY	DESCRIPTION	REMARKS	UNIT PRICE	TOTAL
1	1.00	LOCATABLE MINERALS / MINING CLAIMS-NOT NEW-UNADJUD, ONE AUTH NO. ONLY / MINING CLAIM MONEY RECEIVED CASES: AMC395808/\$15120.00	MAINT 2012/108	- n/a -	15120.00
TOTAL:					\$15,120.00

PAYMENT INFORMATION

1	AMOUNT:	15120.00	POSTMARKED:	N/A
	TYPE:	CHECK	RECEIVED:	08/30/2011
	CHECK NO:	5738		
	NAME:	BERNIER, GEORGE W 5662 VINEVALE CIR LA PALMA CA 90623-2114 US		

REMARKS

This receipt was generated by the automated BLM Collections and Billing System and is a paper representation of a portion of the official electronic record contained therein.

AMC402008

AMC401293²

AMC400368

AMC400006

AMC399757

AMC396701

AMC396465

AMC396349

AMC396272

AMC395805

AMC395581

AMC394683

AMC390393

MAINTENANCE FEE PAYMENT

Claimant Name: Ted Bigelow

Address: P.O. Box 370

City: Dewey State: AZ Zip: 86327

Telephone: _____

E-mail address: _____

Signature: [Signature]

Check here if this is a change of address.

RECEIVED
 STATE OFFICE
 SEP - 1 A 10:13
 PHOENIX, ARIZONA
 BLM
 Date
 Stamp

LINE NO.	AMC NUMBER	CLAIM/SITE NAME	COUNTY RECORDER DATA (if available)	TWP	RNG	SEC
1	390393	Lost Pick #1	2008-0251028	7N	4W	12
2	394683	Iona Mine #11	2008-0805677	6N	3W	4
3	394684	Iona Mine #12	2008-0805678	6N	3W	4
4	394685	Iona Mine #13	2008-0805679	6N	3W	4
5	394687	Iona Mine #15	2008-0805681	6N	3W	4
6	394690	Iona Mine #18	2008-0805684	6N	3W	3
7	395581	Aurora #1	2008-1033509	7N	3W	30
8	395591	Blue Unicorn #1	2008-05436 ^{La Paz}	3N	13W	20
9	395593	Red Spider #1	2008-1033511	3N	6W	3
10	395808	Golden Dragon #3	2009-0020288	7N	4W	23

List additional claims on Form MCF114.

Bureau of Land Management
Arizona State Office
www.blm.gov/azl

No. of Claims: 34 x \$140 = 4760.00
 Check No: C.C. Init. A.C.
 Receipt No.: 2206817
 For BLM Use Only

Form: MCF112
Revised July 2009

This form is available from the Arizona Department of Mines and Mineral Resources and may be reproduced.

ENTERED IN COMPUTER

RE 9/20/10

SUPPLEMENTAL ATTACHMENT

May be used with the following forms for listing additional mining claims:

Check One.

- Affidavit of Performance of Annual Work
- Maintenance Fee Payment
- Notice of Intent to Hold Mining Claims
- Notice of Non-Liability for Labor and Materials Furnished

BLM Date Stamp	RECEIVED PHOENIX, ARIZONA 2009 SEP - 1 A 10:13 MINERAL STATE OFFICE
----------------------	--

LINE NO.	AMC NUMBER	CLAIM/SITE NAME	COUNTY RECORDER DATA (If available)	TWP	RNG	SEC
11	395809	Golden Dragon #4	2009-0020289	7N	4W	26
12	395811	Gold Eagle #2	2009-0020291	7N	4W	22
13	395815	Thompson's Reserve	2009-0020295	7N 7N	3W 4W	18 13
14	396272	Mathew's Spring #2	2009-0201695	7N	4W	13
15	396273	Mathew's Spring #3	2009-0201696	7N	4W	13
16	396274	Mathew's Spring #4	2009-0201697	7N	4W	13
17	396349	Aurora #2	2009-0247302	7N	3W	30
18	396465	Hasting's #1	2009-0341699	7N	3W	19
19	396701	Jubilation #9	2009-0418472	7N	3W	17
20	396702	Slim Jim 3	2010-4399162 <small>Yavapai</small>	8N	3W	4
21	396703	Slim Jim 4	2010-4399161 <small>Yavapai</small>	8N	3W	4
22	399757	Gold Smelter #2	2010-0184688	7N	3W	19
23	400006	Dragon's Gold #1	2010-0314149	7N	4W	27
24	400008	Golden Blue	2010-0314151	7N	4W	35
25	400368	Nugger Patch #1	2010-0401647	7N 7N	3W 3W	18 19
26	400369	Thompson's Reserve #1	2010-0401648	7N	4W	13
27	401292	Golden Dragon	2010-0570656	7N	4W	23
28	401293	Jubilation #1	2010-0570657	7N 7N	3W 3W	18 19

Form MCF114
Revised June 2005

SUPPLEMENTAL ATTACHMENT

May be used with the following forms for listing additional mining claims:

Check One.

- Affidavit of Performance of Annual Work
- Maintenance Fee Payment
- Notice of Intent to Hold Mining Claims
- Notice of Non-Liability for Labor and Materials Furnished

BLM
Date
Stamp

RECEIVED
BLM ARIZONA STATE OFFICE
2010 SEP -1 A 10 13
PHOENIX, ARIZONA

LINE NO.	AMC NUMBER	CLAIM/SITE NAME	COUNTY RECORDER DATA (If available)	TWP	RNG	SEC
29	402010	Little San Domingo #1		7N	3W	15
30	402011	Pale Rider #4		7N	3W	8
31	402012	Pale Rider #5		7N	3W	8
32	402013	White Cloud #1		7N	3W	15
33	402009	Golden Karma #1		7N	3W	9
34	402008	Inlaw #1		7N	3W	5

Form MCF114
Revised June 2005

United States Department of the Interior
Bureau of Land Management
 LANDS/RECREATION & PLANNING
 ONE N CENTRAL AVE
 PHOENIX, AZ 85004 -2203
 Phone:

Receipt

No: 2206817

Transaction #: 2276834	
Date of Transaction: 09/01/2010	
CUSTOMER:	
TED BIGELOW PO BOX 370 DEWEY, AZ 86327-0370 US	

LINE #	QTY	DESCRIPTION	REMARKS	UNIT PRICE	TOTAL
1	1.00	LOCATABLE MINERALS / MINING CLAIMS-NOT NEW-UNADJUD, ONE AUTH NO. ONLY / MINING CLAIM MONEY RECEIVED CASES: AMC390393/\$4760.00	MAINT FEE PYMNT (34) 2011	- n/a -	4760.00
TOTAL:					\$4,760.00

PAYMENT INFORMATION			
NOTE: Items will appear on credit card statement as "Bureau of Land Mgmt CO".			
1	AMOUNT:	4760.00	POSTMARKED: N/A
	TYPE:	CREDIT CARD	RECEIVED: 09/01/2010
	NAME:	BIGELOW, TED PO BOX 370 DEWEY AZ 86327-0370 US	
	CARD NO:	XXXXXXXXXXXX8989	AUTH CODE: 518913
	NAME ON CARD:	SHEILA R BIGELOW	
	EXPIRES:	02/2013	
	SIGNATURE:		

REMARKS

This receipt was generated by the automated BLM Collections and Billing System and is a paper representation of a portion of the official electronic record contained therein.

NOTICE!!

These documents have been scanned!

Do not place un-scanned documents beneath this notice!

Do not remove this notice from this file!

GPO Jacket No. 560-102
Print Order 61540
Rise Business Services, LLC
Job=AZ15 5/20/2019



Box Number= AZ15066



Claim Begin-End: AMC401292-AMC401293

6 Location Notices-Amendments and Supporting Documents



AZ15066-13

AMC400499-AMC401587

MINING CLAIM STATUS REPORT

DATA ENTERED JUL 09 2010 pb

MTP Checked by d.h.
GEO Checked by d.h.

LEAD SERIAL NUMBER AMC 401292 thru AMC 401293

OF CLAIMS & TYPE

_____ LODE
2 PLACER
_____ ASSOCIATION PLACER
_____ MILL SITE
_____ TUNNEL SITE

CHARGES

Location Fee @ \$34 = \$ 68.00
Processing Fee @ \$15 = \$ 30.00
Maintenance Fee @ \$140 = \$ 280.00
Overage (+) \$ _____
Shortage (-) \$ _____
Other Fees \$ _____
TOTAL \$ 378.00

ARE THERE ENOUGH LOCATORS?

Yes No

DOCUMENTS RECEIVED VIA -

Over-the-Counter Mail

TIMELY FILED?

Yes No

LEGAL DESCRIPTION -

T 7N R 3W SEC 19, 18
T 7N R 4W SEC 23
T _____ R _____ SEC _____
T _____ R _____ SEC _____

BLM FOREST SERVICE () _____ SUBJ TO PL 359: Yes () No ()

WILDERNESS AREA: No Yes () _____

SPLIT ESTATE - N/A SX () PX () SRHA () OTHER () _____

Proper Notice Filed if Located on SHRA Lands? N/A () Yes () No ()

RECONVEYED MINERALS ON BLM LANDS REQUIRE OPENING ORDERS FROM 1944 TO 1993 -

Open to Entry on: _____ N/A ()

COMMENTS/STATUS - VOID () PARTIALLY VOID () PVT MINERALS () WITHDRAWN LANDS ()

OTHER () LLD (?) AMC 401293. pb

Claimant acknowledges that portions of the following claims(s) site(s) may be void or voidable.

Printed Name of Claimant _____ Signature of Claimant _____

***** FINAL ADJUDICATION *****

DATE 10/20/10 INITIALS AT

AMC 401292

LOCATION NOTICE FOR PLACER MINING CLAIM

NOTICE IS HEREBY GIVEN that the Golden Dragon placer mining claim has been located by Ted & Sheila Bigelow, whose current mailing address is P.O. Box 370, Dewey, AZ 86327 (see list for all Locators).

The general course of this claim is Square and it is situated in maricopa County(ies), Arizona.

This claim is 2640 feet in length and 2640 feet in width. This claim runs from the location monument on which the location notice is posted approximately 2600 feet in a N direction to the N end line and 2600 feet in a W direction to the W end line. This claim is marked by four monuments, one at each corner of the claim.

The location monument on which this notice is posted is situated within Section 23, Township 7 N, Range 4 W, Gila Salt River Base and Meridian, Arizona. This claim encompasses portions of the following legal subdivision(s) if located by legal subdivision or the following quarter section(s), Section(s), Township(s), and Range(s): W 1/2 SE 1/4, E 1/2 SW 1/4
Sec. 23, T7N R4W, Gila Salt River Base and Meridian, Arizona.

The locality of this claim with reference to some natural object or permanent monument and additional information (if any) concerning its locality are as follows: That 160 acres of which the S. End is located at that USGS 1/2 sec. common to sec's 23 & 26 T7N R4W, GSR B+M, AZ.

DATED AND POSTED on the ground this 27th day of March, 2010.

Agent Y B [Signature]
LOCATOR(s) _____

BLM DATE STAMP:

PHOENIX, AZ
2010 JUN 23 P 12:28
BLM DATE STAMP

AHC 401292

ALL LOCATORS

CLAIM NAME: Golden Dragon

$W\frac{1}{2} SE\frac{1}{4} + E\frac{1}{2} SW\frac{1}{4}$
Sec. 23, T7NR4W

Name: Ted Bigelow
Address: P.O. Box 370
City/State/Zip: Dewey, AZ 86327

Name: Sheila Bigelow
Address: P.O. Box 370
City/State/Zip: Dewey, AZ 86327

Name: Devin Bigelow
Address: P.O. Box 370
City/State/Zip: Dewey, AZ 86327

Name: Cameron Bigelow
Address: P.O. Box 370
City/State/Zip: Dewey, AZ 86327

Name: Megan Bigelow
Address: P.O. Box 370
City/State/Zip: Dewey, AZ 86327

Name: Erin Bigelow
Address: P.O. Box 370
City/State/Zip: Dewey, AZ 86327

Name: Clyde A. Davis
Address: 10012 N. 48th Ln.
City/State/Zip: Glendale, AZ 85302

Name: Sabrina Davis
Address: 10012 N. 48th Ln.
City/State/Zip: Glendale, AZ 85302

PHOENIX, AZ

2010 JUN 23 P 12: 28

RECEIVED
PLM, AZ STATE OFFICE

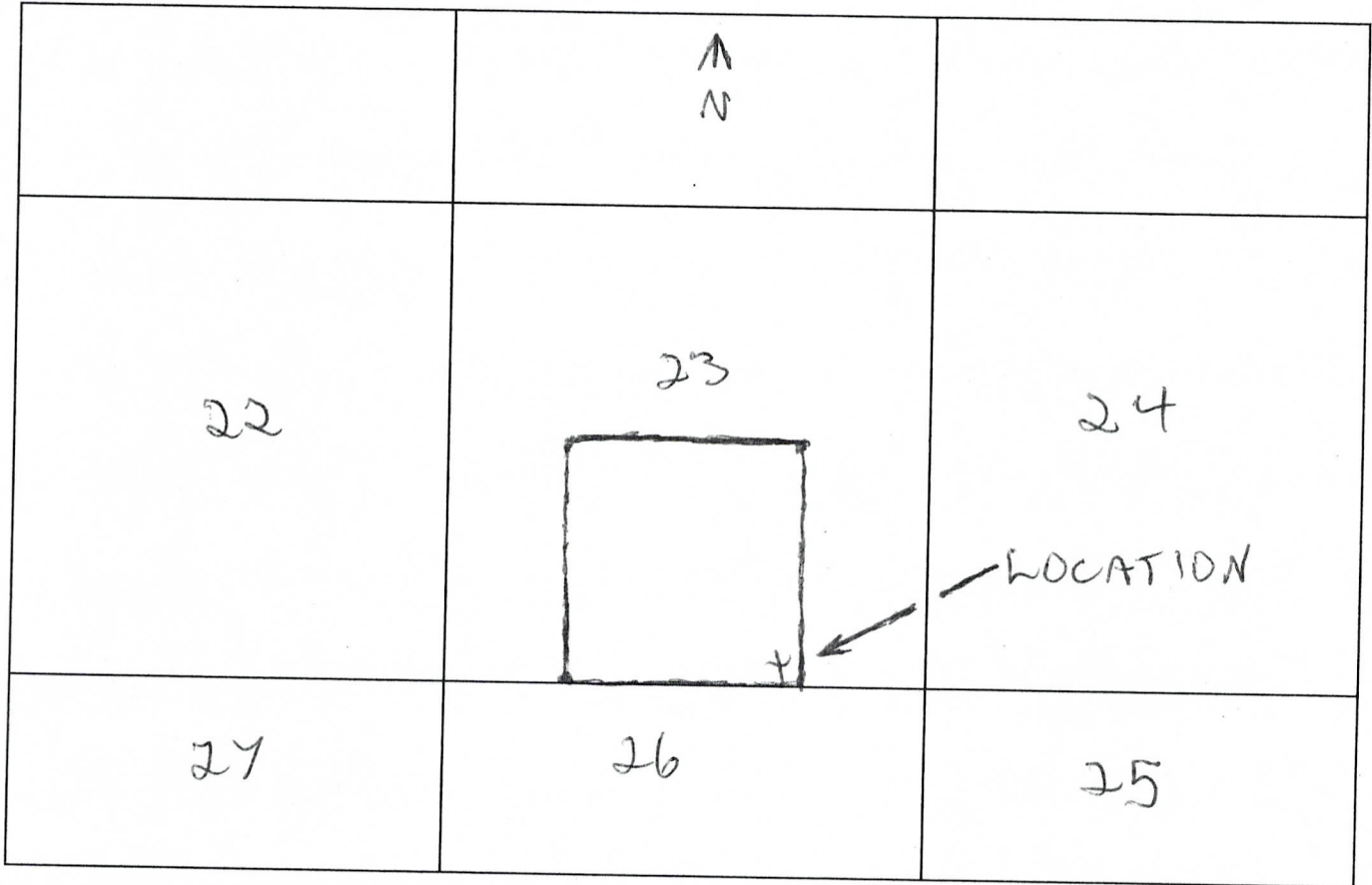
ME 401292

BLM DATE STAMP:

RECEIVED
 B.L.M. AZ STATE OFFICE
 2010 JUN 23 P 12: 28
 PHOENIX, AZ

CLAIM MAP

Lode () Placer (X)



Scale : 1" = _____

1. The above map depicts the Golden Dragon mining claim, which is located in the $E\frac{1}{2}$ SW $\frac{1}{4}$ of Section(s) 23, Township 7 N, Range 4 W, Gila and Salt River Base and Meridian, Maricopa County Arizona.

2. The type of corner and location monuments used are as follows: 1.5" x 4' capped PVC on steel posts.

3. The bearings and distances in degrees and feet between claim corners are as depicted on the map.

NOTE: DRAWING NOT TO SCALE

ANC 401292

LOCATION NOTICE FOR PLACER MINING CLAIM

NOTICE IS HEREBY GIVEN that the Jubilation # 2 placer mining claim has been located by Ted + Sheila Bigelow, whose current mailing address is PO Box 370, Dewey, AZ, 86327 (see att. for all locators).

The general course of this claim is S. to N. and it is situated in Maricopa County(ies), Arizona.

This claim is 2640 feet in length and 1320 feet in width. This claim runs from the location monument on which the location notice is posted approximately 2600 feet in a N direction to the N end line and 1280 feet in a E. direction to the E. end line. This claim is marked by four monuments, one at each corner of the claim.

The location monument on which this notice is posted is situated within Section 19, Township 7 N, Range 3 W, Gila Salt River Base and Meridian, Arizona. This claim encompasses portions of the following legal subdivision(s) if located by legal subdivision or the following quarter section(s), Section(s), Township(s), and Range(s): SW 1/4 NE 1/4 Sec. 18 + NW 1/4 SE 1/4 Sec. 19, T7NR3W, Gila Salt River Base and Meridian, Arizona.

The locality of this claim with reference to some natural object or permanent monument and additional information (if any) concerning its locality are as follows: That 80 acres of which the NE 1/4 is located 1,320' S., + 1,320' W. of that USGS corner sec. common to Sec's 18, 17, 20, + 19, T7NR3W, GSRBM, AZ.

DATED AND POSTED on the ground this 27th day of March, 20 10.

Agent
~~LOCATOR~~(s) T Bigelow

BLM DATE STAMP:

PHOENIX, AZ
2010 JUN 23 P 12:28
RECEIVED
BLM AZ STATE OFFICE

ME 401293

ADDITIONAL LOCATORS

JUBILATION # 1

SW 1/4 NE 1/4 SEC. 18 + NW 1/4 SE 1/4 SEC. 19
T 7N R 3W. GSRB&M, AZ.

Devin Bigelow
PO Box 370
Dewey, AZ. 86327

Cameron Bigelow
PO Box 370
Dewey, AZ. 86327

PHOENIX, AZ

2010 JUN 23 P 12: 28

RECEIVED
BLM, AZ STATE OFFICE

AMB 401293

BLM DATE STAMP:

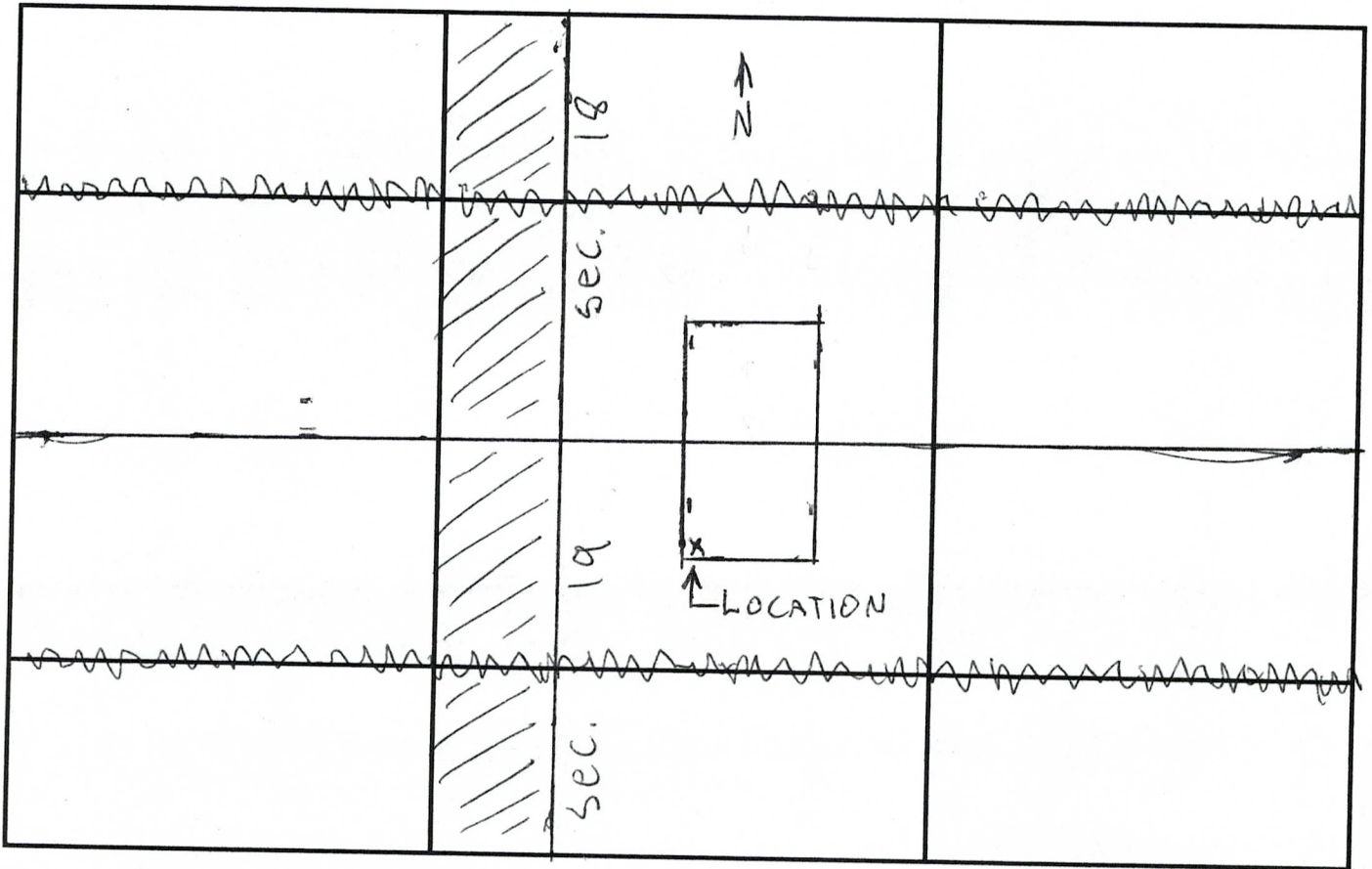
RECEIVED
B.L.M. AZ STATE OFFICE

2010 JUN 23 P 12: 28

PHOENIX, AZ

CLAIM MAP

Lode () Placer (✓)



Scale : 1" = _____

1. The above map depicts the Jubilation # 1 mining claim, SW 1/4 NE 1/4 sec. 18 &
NW 1/4 SE 1/4 of Section(s) 19, Township 7 N, Range 3 W, Gila
and Salt River Base and Meridian, Maricopa County Arizona.
2. The type of corner and location monuments used are as follows: 1.5" capped p.v.c.
on steel posts.
3. The bearings and distances in degrees and feet between claim corners are as depicted on
the map.

Note: sections 18 & 19 are abbreviated sections.

NOTE: DRAWING NOT TO SCALE

(LLD?)
questionable!

AMC 401293

Input Parameters for Geographic Report with Land

System Id = CR

Admin State = AZ

Geo State =

Casetype Begins With

Case Disp Txt = AUTHORIZED, CANCELLED, EXPIRED, PENDING, REJECTED, RELINQUISHED, VOID, WITHDRAWN

Mer Twp Rng = 14 0070N 0030W, 14 0070N 0040W

Section = 019, 023, 999

Mtrs =

Commodity =

Commodity Txt =

Pending Org =

Pend Org Decode =

Total Rows Returned: 6

RUN TIME: 12:24 PM

Adm State: AZ

UNITED STATES DEPARTMENT OF INTERIOR
BUREAU OF LAND MANAGEMENT
GEOGRAPHIC REPORT WITH LAND
Sorted by Meridian Township Range

RUN DATE: 06/23/2010

Page 1 of 2

Serial Number: AZA 024066

Total Case Acres: 1.000

<u>Casetype</u>	<u>Case Disp</u>			<u>Sect</u>	<u>Sur Typ</u>	<u>Sur Num</u>	<u>Suff</u>	<u>Subdivision</u>	<u>Act Pend</u>
292801	PENDING	14	0070N	0030W	019	FF	1	NW;	Y

Serial Number: AZA 031568

Total Case Acres: 1.000

<u>Casetype</u>	<u>Case Disp</u>			<u>Sect</u>	<u>Sur Typ</u>	<u>Sur Num</u>	<u>Suff</u>	<u>Subdivision</u>	<u>Act Pend</u>
293200	AUTHORIZED	14	0070N	0030W	019	FF		PORTION OF;	

Serial Number: AZA 031961

Total Case Acres: 1.000

<u>Casetype</u>	<u>Case Disp</u>			<u>Sect</u>	<u>Sur Typ</u>	<u>Sur Num</u>	<u>Suff</u>	<u>Subdivision</u>	<u>Act Pend</u>
293200	EXPIRED	14	0070N	0030W	019	FF		PORTION OF;	
				023	FF			PORTION OF;	

Serial Number: AZA 033674

Total Case Acres: 1.000

<u>Casetype</u>	<u>Case Disp</u>			<u>Sect</u>	<u>Sur Typ</u>	<u>Sur Num</u>	<u>Suff</u>	<u>Subdivision</u>	<u>Act Pend</u>
293200	EXPIRED	14	0070N	0030W	023	FF		PORTION OF;	

Serial Number: AZA 035151

Total Case Acres: 1.000

<u>Casetype</u>	<u>Case Disp</u>			<u>Sect</u>	<u>Sur Typ</u>	<u>Sur Num</u>	<u>Suff</u>	<u>Subdivision</u>	<u>Act Pend</u>
293200	PENDING	14	0070N	0030W	019	FF		PORTION OF;	

RUN TIME: 12:24 PM

Adm State: AZ

UNITED STATES DEPARTMENT OF INTERIOR
BUREAU OF LAND MANAGEMENT
GEOGRAPHIC REPORT WITH LAND
Sorted by Meridian Township Range

RUN DATE: 06/23/2010

Page 2 of 2

Serial Number: AZPHX 0086554

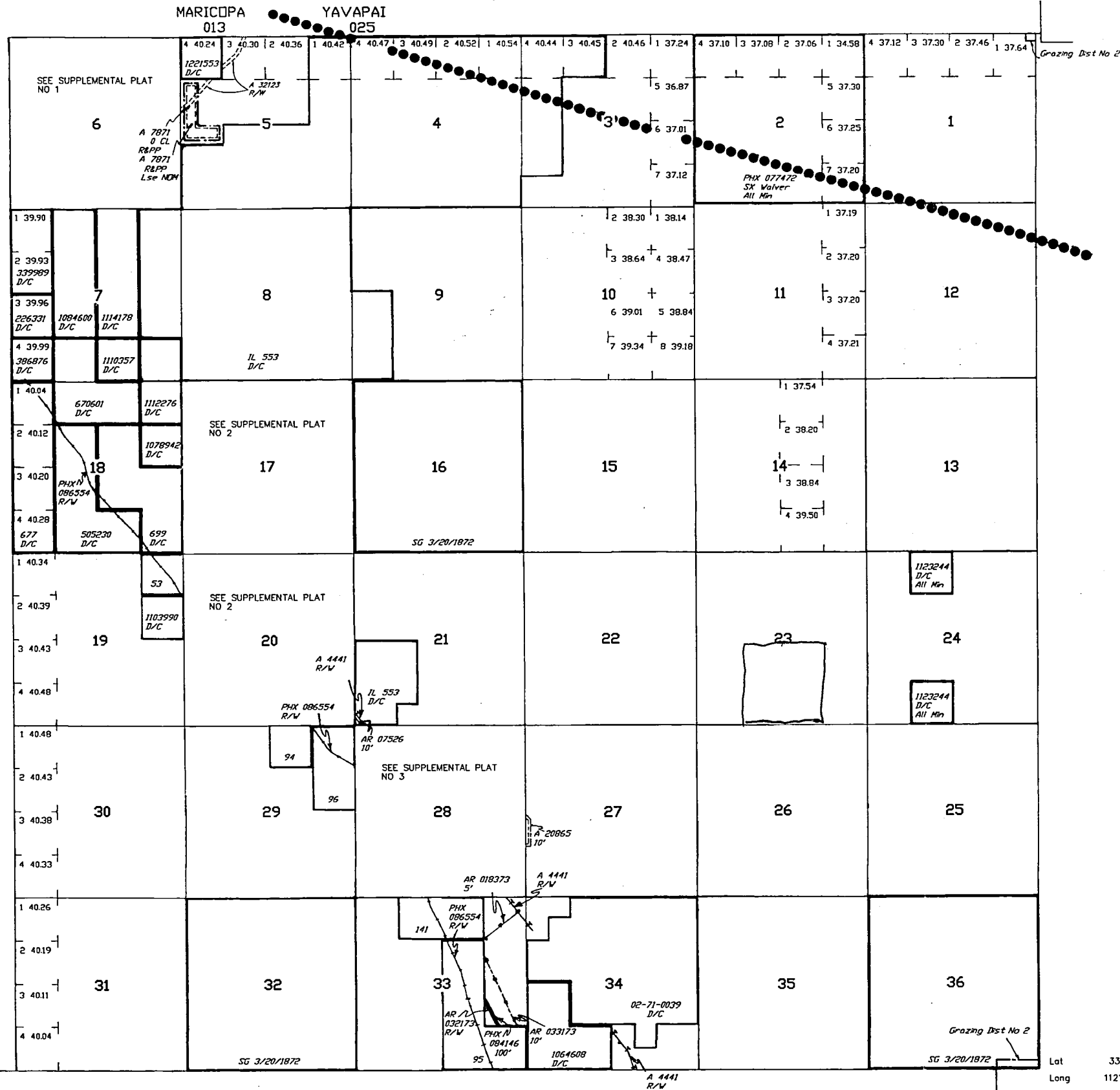
Total Case Acres: 278.790

<u>Casetype</u>	<u>Case Disp</u>			<u>Sect</u>	<u>Sur Typ</u>	<u>Sur Num</u>	<u>Suff</u>	<u>Subdivision</u>	<u>Act Pend</u>
284004	AUTHORIZED	14	0070N	0040W 019	ALIQ			E2NE;	

TOWNSHIP 7 NORTH RANGE 4 WEST OF THE GILA AND SALT RIVER MERIDIAN, ARIZONA

MARICOPA/YAVAPAI COUNTY

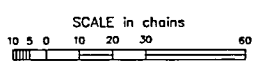
STATUS OF PUBLIC DOMAIN
LAND AND MINERAL TITLES



INDEX TO SEGREGATED TRACTS				
TRACT NO	RESURVEY		ORIGINAL SURVEY	
	T	R	SEC	SUBDIVISION

FOR ORDERS AFFECTING DISPOSAL OR USE OF UNIDENTIFIED LANDS WITHDRAWN FOR CLASSIFICATION, MINERALS, WATER AND/OR OTHER PUBLIC PURPOSES, REFER TO INDEX OF MISCELLANEOUS DOCUMENTS.

- DIST NO 2
- LANDS PATENTED UNDER SMALL TRACT ACT ARE NOM - SUBJECT TO MINERAL LEASING ACT
- A 2889 Recd Slips
- AMC 286462 Rec Slips
Sec 33 : M&B
- O 195 Opens to ME Subj to Slips
Sec 20 : W1/2SW1/4SW1/4
- SO 3/12/1948 Opens to ME Subj to Slips
Sec 33 : NE1/4NE1/4SE1/4, Those Portions of NW1/4NE1/4SE1/4 of Hwy R/W of 5/14/1918
- MDS 280 SW
281 SE



WARNING STATEMENT
This plot is the Bureau's Record of Title, and should be used only as a graphic display of the township survey data. Records hereon do not reflect title changes which may have been effected by lateral movements of rivers or other bodies of water. Refer to the cadastral surveys for official survey information.

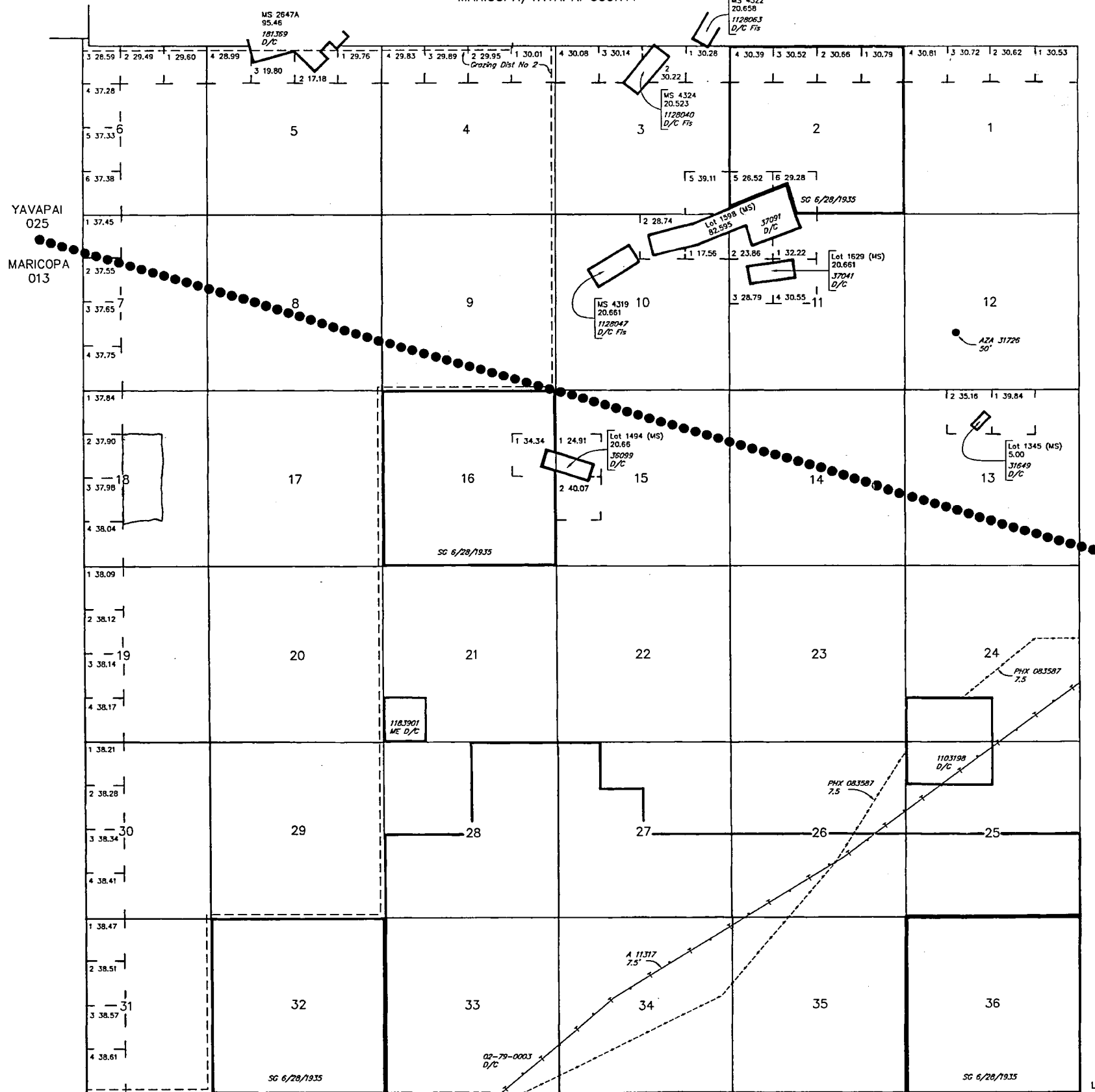
Lat 33°53'46"N
Long 112°36'59"W

CURRENT TO	BB	T 7 N R 4 W
2-20-2003	PV	

TOWNSHIP 7 NORTH RANGE WEST OF THE GILA AND SALT RIVER MERIDIAN, ARIZONA

MARICOPA/YAVAPAI COUNTY

STATUS OF PUBLIC DOMAIN
LAND AND MINERAL TITLES

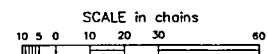


INDEX TO SEGREGATED TRACTS				
RESURVEY TRACT NO	ORIGINAL SURVEY			SUBDIVISION
	T	R	SEC	

FOR ORDERS AFFECTING DISPOSAL OR USE OF UNIDENTIFIED LANDS WITHDRAWN FOR CLASSIFICATION, MINERALS, WATER AND/OR OTHER PUBLIC PURPOSES, REFER TO INDEX OF MISCELLANEOUS DOCUMENTS.

DIST NO 2

MDS 253 NE
254 NW



WARNING STATEMENT
This plot is the Bureau's Record of Title, and should be used only as a graphic display of the township survey data. Records hereon do not reflect title changes which may have been effected by lateral movements of rivers or other bodies of water. Refer to the cadastral surveys for official survey information.

CURRENT TO	BT	T	R
1-26-2005	PV	7 N	3 W